

NOTICE!!

These documents have been scanned!

Do not place un-scanned documents beneath this notice!

Do not remove this notice from this file!

GPO Jacket No. 560-102
Print Order 61540
Rise Business Services, LLC
Job=AZ15 5/2/2019



Box Number= AZ15018



Claim Begin-End: AMC437282-AMC437282

1 Initial Receipt



AZ15018-7

AMC437155-AMC437465

AMC #

DATE CLOSED

ADJ INITIAL


REMARKS

AMC #	DATE CLOSED	ADJ INITIAL	REMARKS
437282			

United States Department of the Interior
Bureau of Land Management
 LANDS/RECREATION & PLANNING
 ONE N CENTRAL AVE
 PHOENIX, AZ 85004 -2203
 Phone: 602-417-9200

Receipt

No: 3519840

Transaction #: 3621678	
Date of Transaction: 03/22/2016	
CUSTOMER:	
DAVID STEIMLE 7030 S INDIAN AGENCY RD TUCSON, AZ 85746-6518 US	

LINE #	QTY	DESCRIPTION	REMARKS	UNIT PRICE	TOTAL
1	1.00	LOCATABLE MINERALS / MINING CLAIMS- NEW, UNADJUD, ONE OR MORE AUTH NOS / NEW MINING CLAIMS LOCATION FEE CASES: AMC437282/\$37.00		- n/a -	37.00
2	1.00	LOCATABLE MINERALS / MINING CLAIMS- NEW, UNADJUD, ONE OR MORE AUTH NOS / NEW MINING CLAIM PROCESSING FEE CASES: AMC437282/\$20.00		- n/a -	20.00
3	1.00	LOCATABLE MINERALS / MINING CLAIMS- NEW, UNADJUD, ONE OR MORE AUTH NOS / NEW MINING CLAIMS MAINTENANCE FEE CASES: AMC437282/\$155.00		- n/a -	155.00
4	1.00	LOCATABLE MINERALS / MINING CLAIMS- NOT NEW-UNADJUD, ONE AUTH NO. ONLY / MINING CLAIM MONEY RECEIVED CASES: AMC437282/\$310.00	NEW ASSOC PLACER	- n/a -	310.00
TOTAL:					\$522.00

PAYMENT INFORMATION			
NOTE: Items will appear on credit card statement as "Bureau of Land Mgmt CO".			
1	AMOUNT:	522.00	POSTMARKED: N/A
	TYPE:	CREDIT CARD	RECEIVED: 03/22/2016
	NAME:	GOLD PROSPECTORS ASSOC STEIMLE, DAVID 7030 S INDIAN AGENCY RD TUCSON AZ 85746-6518 US	
	CARD NO:	XXXXXXXXXXXX4976	AUTH CODE: 011218

NAME ON CARD:	GOLD PROSPECTORS ASSOC
EXPIRES:	06/2018
SIGNATURE:	

REMARKS

This receipt was generated by the automated BLM Collections and Billing System and is a paper representation of a portion of the official electronic record contained therein.

NOTICE!!

These documents have been scanned!

Do not place un-scanned documents beneath this notice!

Do not remove this notice from this file!

GPO Jacket No. 560-102
Print Order 61540
Rise Business Services, LLC
Job=AZ15 5/2/2019



Box Number= AZ15018



Claim Begin-End: AMC437282-AMC437282

2 Correspondence



AZ15018-7 AMC437155-AMC437465

SENDER: COMPLETE THIS SECTION

- Complete items 1, 2, and 3.
- Print your name and address on the reverse so that we can return the card to you.
- Attach this card to the back of the mailpiece, or on the front if space permits.

1. Article Addressed to:

DAVID STEIMLE
 7030 S INDIAN AGENCY RD
 TUCSON AZ 85746-6518
 920/RE/AMC437282



9590 9402 2006 6123 3772 16

2. Article Number (Transfer from service label)

7015 1660 0000 0271 8570

COMPLETE THIS SECTION ON DELIVERY

A. Signature

 Amelia A. Stone
 Agent Addressee

B. Received by (Printed Name)

C. Date of Delivery

9/13/16


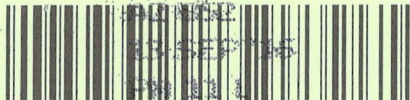
 D. Is delivery address different from item 1? Yes
 If YES, enter delivery address below: No

3. Service Type

- Adult Signature
- Adult Signature Restricted Delivery
- Certified Mail®
- Certified Mail Restricted Delivery
- Collect on Delivery
- Collect on Delivery Restricted Delivery

- Priority Mail Express®
- Registered Mail™
- Registered Mail Restricted Delivery
- Return Receipt for Merchandise
- Signature Confirmation™
- Signature Confirmation Restricted Delivery

USPS TRACKING #



First-Class Mail
Postage & Fees Paid
USPS
Permit No. G-10

9590 9402 2006 6123 3772 16

United States
Postal Service

• Sender: Please print your name, address, and ZIP+4® in this box•

RECEIVED
BLM AZ STATE OFFICE

2010 SEP 14 P 2:50

PHOENIX, ARIZONA

UNITED STATES
DEPARTMENT OF THE INTERIOR
Bureau of Land Management
Arizona State Office
One N. Central Avenue, Suite 800
Phoenix, AZ 85004-4427





United States Department of the Interior



BUREAU OF LAND MANAGEMENT

Arizona State Office

One North Central Avenue, Suite 800

Phoenix, Arizona 85004-4427

www.blm.gov/az/

SEP 07 2016

In Reply Refer To:

3800 (9200) RE

AMC437282

CERTIFIED MAIL - RETURN RECEIPT REQUESTED No. 7015 1660 0000 0271 8570

NOTICE

DAVID STEIMLE
7030 S INDIAN AGENCY RD
TUCSON, AZ 85746-6518

:
:
:

This Notice Affects the Claims
Shown in the Block Below.

AMC437282
HERCULES

Mining Claim Location Notice(s) – Amendment(s) Required

Pursuant to Title 43 Code of Federal Regulations (CFR) 3832.1, the Bureau of Land Management (BLM), Arizona State Office, received your notices of location for recording mining claims. In accordance with 43 CFR 3832.12, the claims listed above cannot be accepted as filed and must be amended as noted below.

The claim is not located in aliquot parts. You must reduce the claim so it fits an aliquot part description. The enclosures should help to explain aliquot part legal descriptions. Therefore, the aliquot part legal description should be amended to W2SWNE, E2E2SENE, E2E2NESW.

In accordance with 43 CFR 3832.12(c) (1) You must describe placer claims by aliquot part and complete lots using the U.S. Public Land Survey System and its rectangular subdivisions except when placer claims are (i) on unsurveyed Federal lands; (ii) Gulch or bench placer claims; or (iii) Bounded by other mining claims or nonmineral lands. If one of these situations exists you must describe the lands by protracted survey or by metes and bounds. In all cases, your description of the land must be as compact and regular in form as reasonably possible and should conform to the U.S. Public Land Survey System and its rectangular subdivisions as much as possible.

The amendment must provide one of the following:

1. Identify which situation exists that requires this placer mining claim to be located by metes and bounds and provide a metes and bounds description; or

Rec'd 9-29-16

RE

2. Amend the mining claim using the U.S. Public Land Survey System and its rectangular subdivisions and describe the mining claim by aliquot parts and complete lots.

Keep in mind that when amending a mining claim, no new ground can be taken in. A placer mining claim must contain at least 10 acres. Therefore an amended claim would have to contain at least 10 acres and must be described by aliquot parts. If this cannot be achieved, the claim should be relinquished and a new claim located correctly, rather than amending an incorrectly located claim.

If you are able to correctly amend the claims listed above and decide to do so, there is a \$10 BLM processing fee for each amendment. The amendments must be received by BLM within 30 days of your receipt of this notice. If the amendments are not received within the 30 day timeframe the mining claims will be declared null and void.

If additional information is required, please contact Rod Ebert at 602-417-9397. Please include your AMC serial number(s) on all correspondence.

Amy F. Thawer
for Rebecca Heick
Deputy State Director
Lands, Minerals and Energy Division



United States Department of the Interior



BUREAU OF LAND MANAGEMENT

Arizona State Office

One North Central Avenue, Suite 800

Phoenix, Arizona 85004-4427

www.blm.gov/az/

SEP 07 2016

In Reply Refer To:

3800 (9200) RE

AMC437282

CERTIFIED MAIL – RETURN RECEIPT REQUESTED NO. 7015 1660 0000 0271 8570

NOTICE

DAVID STEIMLE
7030 S INDIAN AGENCY RD
TUCSON, AZ 85746-6518

:
:
:

This Notice Affects the Claims
Shown in the Block Below.

AMC437282
HERCULES

Locator Requirements for Association Placer Mining Claims Additional Information Required

The Bureau of Land Management (BLM) Arizona State Office received the location notice(s) for the association placer mining claim(s) listed above. You are included as a locator of the claim(s).

You must be qualified to locate an association placer mining claim and your mining claim must conform to the requirements of Federal law, 30 U.S.C. 35, 36, and regulations at 43 CFR 3832.22. These laws allow the location of placer mining claims greater than 20 acres so long as each of the locators has a bona fide interest in the claims, and has located the claims independently, for their own self-interest, and in good faith. The law is well established that a person cannot use the names of his friends, relatives, employees or club members as locators in order to locate for his own benefit a greater area of placer ground than is allowable by law. A company or corporation is considered to be one entity, entitled to locate claims of no more than 20 acres in size. Any claim located using dummy locators is not a valid mining claim.

By recording these location notices with the BLM you are representing to the United States government that you meet the qualifications for locating an association placer claim and that you are not using the names of other persons as dummy locators to locate more than 20 acres per claim for your own benefit. In accordance with 43 CFR 3830.9, if you file a document that you know contains false, erroneous, or fictitious information or statements, you may be subject to criminal penalties under 18 U.S.C. 1001 and 43 U.S.C. 1212. The maximum penalty is 5 years in prison and/or a fine of \$250,000.

All
Claimants
Filed

Rec'd 9-29-16

RS

In accordance with 43 CFR 1822.10, all documents required to be filed with the BLM must contain the applicant's (claimant's) legal name and current address. Additionally, 43 CFR 3833.11 (b)(2) requires that a certificate of location of a mining claim or site contain the names and current mailing addresses of the locators of the claim.

In accordance with 43 CFR 3830.3, an agent may locate mining claims on your behalf as long as they are duly constituted and appointed.

Before we can complete the recordation of your association placer mining claims, we will need the following information:


A signed and notarized statement from each claimant that says: "I (enter claimant's name) authorized and am aware that I am listed as a locator on the location notice for AMC (enter claim numbers). I have a bona fide interest in these claims and I located the claims independently, for my own self-interest and in good faith. I certify that these claims are in no way being located for the benefit of a company, corporation, or another individual in order to gain additional acreage they are not entitled to in accordance with the law."



The claimants of the above named mining claim(s) are hereby afforded 30 days from receipt of this Notice in which to furnish the requested information. Failure to do so will subject the recordation of these claims to further adjudication which may result in a partial rejection of the recordation and a reduction in acreage claimed.

If, after reviewing the information in this letter you determine that you do not, in fact, qualify to locate an association placer mining claim, please relinquish the association placer mining claims and relocate as an individual placer mining claim under 43 CFR 3832.22(b).

In accordance with 43 CFR 3833.33, you may transfer, sell, or otherwise convey an association placer mining claim at any time to an equal or greater number of mining claimants. If you want to transfer an association placer claim to an individual or an association that is smaller in number than the association that located the claim, a) you must have discovered a valuable mineral deposit before the transfer (documentation will be requested); or b) upon notice from the BLM, you must reduce the acreage of the claim, if necessary, so that you meet the 20-acre per locator limit. Per 43 CFR 3830.5, a discovery means that you have found a valuable mineral deposit. Any association placer claim transferred that does not meet these requirements is not a valid mining claim.

If you have any questions please contact Rod Ebert at 602-417-9397.

for 
Rebecca Heick
Deputy State Director
Lands, Minerals and Energy Division

SENDER: COMPLETE THIS SECTION		COMPLETE THIS SECTION ON DELIVERY	
<ul style="list-style-type: none"> Complete items 1, 2, and 3. Print your name and address on the reverse so that we can return the card to you. Attach this card to the back of the mailpiece, or on the front if space permits. 		A. Signature  <input type="checkbox"/> Agent <input checked="" type="checkbox"/> Address	
1. Article Addressed to: DAVID STEIMLE 7030 S INDIAN AGENCY RD TUCSON AZ 85746-6518 920/RE/AMC437282		B. Received by (Printed Name)	C. Date of Delivery 9/13/14
2. Article Number (Transfer from service label) 7015 1660 0000 0271 8570		D. Is delivery address different from item 1? <input type="checkbox"/> Yes If YES, enter delivery address below: <input checked="" type="checkbox"/> No	
 9590 9402 2006 6123 3772 16		3. Service Type	
<input type="checkbox"/> Adult Signature <input type="checkbox"/> Adult Signature Restricted Delivery <input checked="" type="checkbox"/> Certified Mail® <input type="checkbox"/> Certified Mail Restricted Delivery <input type="checkbox"/> Collect on Delivery <input type="checkbox"/> Collect on Delivery Restricted Delivery		<input type="checkbox"/> Priority Mail Express® <input type="checkbox"/> Registered Mail™ <input type="checkbox"/> Registered Mail Restricted Delivery <input checked="" type="checkbox"/> Return Receipt for Merchandise <input checked="" type="checkbox"/> Signature Confirmation Restricted Delivery	
PS Form 3811, July 2015 PSN 7530-02-000-9053		Domestic Return Receipt	


United States Postal Service

RECEIVED
BLM AZ STATE OFFICE

2014 SEP 14 P 2:50
PHOENIX, ARIZONA

• Sender: Please print your name, address, and ZIP+4® in this box®

UNITED STATES
 DEPARTMENT OF THE INTERIOR
 Bureau of Land Management
 Arizona State Office
 One N. Central Avenue, Suite 800
 Phoenix, AZ 85004-4427


 USPS TRACKING#

9590 9402 2006 6123 3772 16

First-Class Mail
 Postage & Fees Paid
 USPS
 Permit No. G-10

SENDER: COMPLETE THIS SECTION

- Complete items 1, 2, and 3.
- Print your name and address on the reverse so that we can return the card to you.
- Attach this card to the back of the mailpiece, or on the front if space permits.

1. Article Addressed to:

JOSE GILBERT MIRELES
 560 N SALERO VIEW RD #1
 VAIL AZ 85641-6759
 920/RE/AMC437282



9590 9402 2006 6123 3772 09

2. Article Number (Transfer from service label)

7015 1660 0000 0271 8587

COMPLETE THIS SECTION ON DELIVERY

A. Signature

X

 Agent Addressee

B. Received by (Printed Name)

JOSE G. MIRELES

C. Date of Delivery

8-13-16

- D. Is delivery address different from item 1? Yes
 If YES, enter delivery address below: No


3. Service Type

- Adult Signature
- Adult Signature Restricted Delivery
- Certified Mail®
- Certified Mail Restricted Delivery
- Collect on Delivery
- Collect on Delivery Restricted Delivery
- Insured Mail

 Priority Mail Express® Registered Mail™ Registered Mail Restricted Delivery Return Receipt for Merchandise Signature Confirmation™ Signature Confirmation Restricted Delivery

1 Restricted Delivery

USPS TRACKING #



First-Class Mail
Postage & Fees Paid
USPS
Permit No. G-10

9590 9402 2006 6123 3772 09


United States
Postal Service

RECEIVED
BLM AZ STATE OFFICE

2016 SEP 14 P 2:50
PHOENIX, ARIZONA

Sender: Please print your name, address, and ZIP+4® in this box

UNITED STATES
DEPARTMENT OF THE INTERIOR
Bureau of Land Management
Arizona State Office
One N. Central Avenue, Suite 800
Phoenix, AZ 85004-4427





United States Department of the Interior



BUREAU OF LAND MANAGEMENT

Arizona State Office

One North Central Avenue, Suite 800

Phoenix, Arizona 85004-4427

www.blm.gov/az/

SEP 07 2016

In Reply Refer To:

3800 (9200) RE

AMC437282

CERTIFIED MAIL - RETURN RECEIPT REQUESTED No. 7015 1660 0000 0271 8587

NOTICE

JOSE GILBERT MIRELES
560 N SALERO VIEW RD #1
VAIL, AZ 85641-6759

:
:
:

This Notice Affects the Claims
Shown in the Block Below.

AMC437282
HERCULES

Mining Claim Location Notice(s) – Amendment(s) Required

Pursuant to Title 43 Code of Federal Regulations (CFR) 3832.1, the Bureau of Land Management (BLM), Arizona State Office, received your notices of location for recording mining claims. In accordance with 43 CFR 3832.12, the claims listed above cannot be accepted as filed and must be amended as noted below.

The claim is not located in aliquot parts. You must reduce the claim so it fits an aliquot part description. The enclosures should help to explain aliquot part legal descriptions. Therefore, the aliquot part legal description should be amended to W2SWNE, E2E2SENW, E2E2NESW.

In accordance with 43 CFR 3832.12(c) (1) You must describe placer claims by aliquot part and complete lots using the U.S. Public Land Survey System and its rectangular subdivisions except when placer claims are (i) on unsurveyed Federal lands; (ii) Gulch or bench placer claims; or (iii) Bounded by other mining claims or nonmineral lands. If one of these situations exists you must describe the lands by protracted survey or by metes and bounds. In all cases, your description of the land must be as compact and regular in form as reasonably possible and should conform to the U.S. Public Land Survey System and its rectangular subdivisions as much as possible.

The amendment must provide one of the following:

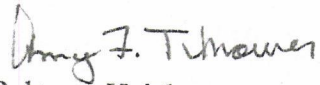
1. Identify which situation exists that requires this placer mining claim to be located by metes and bounds and provide a metes and bounds description; or

2. Amend the mining claim using the U.S. Public Land Survey System and its rectangular subdivisions and describe the mining claim by aliquot parts and complete lots.

Keep in mind that when amending a mining claim, no new ground can be taken in. A placer mining claim must contain at least 10 acres. Therefore an amended claim would have to contain at least 10 acres and must be described by aliquot parts. If this cannot be achieved, the claim should be relinquished and a new claim located correctly, rather than amending an incorrectly located claim.

If you are able to correctly amend the claims listed above and decide to do so, there is a \$10 BLM processing fee for each amendment. The amendments must be received by BLM within 30 days of your receipt of this notice. If the amendments are not received within the 30 day timeframe the mining claims will be declared null and void.

If additional information is required, please contact Rod Ebert at 602-417-9397. Please include your AMC serial number(s) on all correspondence.

for 
for Rebecca Heick
Deputy State Director
Lands, Minerals and Energy Division



United States Department of the Interior



BUREAU OF LAND MANAGEMENT

Arizona State Office

One North Central Avenue, Suite 800

Phoenix, Arizona 85004-4427

www.blm.gov/az/

SEP 07 2016

In Reply Refer To:

3800 (9200) RE

AMC437282

CERTIFIED MAIL – RETURN RECEIPT REQUESTED NO. 7015 1660 0000 0271 8587

NOTICE

JOSE GILBERT MIRELES
560 N SALERO VIEW RD #1
VAIL, AZ 85641-6759

:
:
:

This Notice Affects the Claims
Shown in the Block Below.

AMC437282
HERCULES

Locator Requirements for Association Placer Mining Claims Additional Information Required

The Bureau of Land Management (BLM) Arizona State Office received the location notice(s) for the association placer mining claim(s) listed above. You are included as a locator of the claim(s).

You must be qualified to locate an association placer mining claim and your mining claim must conform to the requirements of Federal law, 30 U.S.C. 35, 36, and regulations at 43 CFR 3832.22. These laws allow the location of placer mining claims greater than 20 acres so long as each of the locators has a bona fide interest in the claims, and has located the claims independently, for their own self-interest, and in good faith. The law is well established that a person cannot use the names of his friends, relatives, employees or club members as locators in order to locate for his own benefit a greater area of placer ground than is allowable by law. A company or corporation is considered to be one entity, entitled to locate claims of no more than 20 acres in size. Any claim located using dummy locators is not a valid mining claim.

By recording these location notices with the BLM you are representing to the United States government that you meet the qualifications for locating an association placer claim and that you are not using the names of other persons as dummy locators to locate more than 20 acres per claim for your own benefit. In accordance with 43 CFR 3830.9, if you file a document that you know contains false, erroneous, or fictitious information or statements, you may be subject to criminal penalties under 18 U.S.C. 1001 and 43 U.S.C. 1212. The maximum penalty is 5 years in prison and/or a fine of \$250,000.

In accordance with 43 CFR 1822.10, all documents required to be filed with the BLM must contain the applicant's (claimant's) legal name and current address. Additionally, 43 CFR 3833.11 (b)(2) requires that a certificate of location of a mining claim or site contain the names and current mailing addresses of the locators of the claim.

In accordance with 43 CFR 3830.3, an agent may locate mining claims on your behalf as long as they are duly constituted and appointed.

Before we can complete the recordation of your association placer mining claims, we will need the following information:


A signed and notarized statement from each claimant that says: "I (enter claimant's name) authorized and am aware that I am listed as a locator on the location notice for AMC (enter claim numbers). I have a bona fide interest in these claims and I located the claims independently, for my own self-interest and in good faith. I certify that these claims are in no way being located for the benefit of a company, corporation, or another individual in order to gain additional acreage they are not entitled to in accordance with the law."


The claimants of the above named mining claim(s) are hereby afforded 30 days from receipt of this Notice in which to furnish the requested information. Failure to do so will subject the recordation of these claims to further adjudication which may result in a partial rejection of the recordation and a reduction in acreage claimed.

If, after reviewing the information in this letter you determine that you do not, in fact, qualify to locate an association placer mining claim, please relinquish the association placer mining claims and relocate as an individual placer mining claim under 43 CFR 3832.22(b).

In accordance with 43 CFR 3833.33, you may transfer, sell, or otherwise convey an association placer mining claim at any time to an equal or greater number of mining claimants. If you want to transfer an association placer claim to an individual or an association that is smaller in number than the association that located the claim, a) you must have discovered a valuable mineral deposit before the transfer (documentation will be requested); or b) upon notice from the BLM, you must reduce the acreage of the claim, if necessary, so that you meet the 20-acre per locator limit. Per 43 CFR 3830.5, a discovery means that you have found a valuable mineral deposit. Any association placer claim transferred that does not meet these requirements is not a valid mining claim.

If you have any questions please contact Rod Ebert at 602-417-9397.

for 
Rebecca Heick
Deputy State Director
Lands, Minerals and Energy Division



United States
 DEPARTMENT OF THE INTERIOR
 Bureau of Land Management
 Arizona State Office
 One N. Central Avenue, Suite 800
 Phoenix, AZ 85004-4427

RECEIVED
 BLMAZ STATE OFFICE

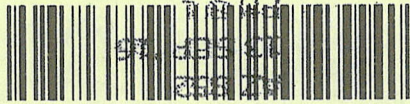
2016 SEP 14 P 2:50

PHOENIX, ARIZONA


United States
 Postal Service

Sender: Please print your name, address, and ZIP+4® in this box.

9590 9402 2006 6123 3772 09



USPS TRACKING #



First-Class Mail
 Postage & Fees Paid
 USPS
 Permit No. G-10

SENDER: COMPLETE THIS SECTION

Complete items 1, 2, and 3.
 Print your name and address on the reverse
 so that we can return the card to you.
 Attach this card to the back of the mailpiece,
 or on the front if space permits.

Article Addressed to:
 JOSE GILBERT MIRELES
 560 N SALERO VIEW RD #1
 VAIL AZ 85641-6759
 920/RE/AMC437282


COMPLETE THIS SECTION ON DELIVERY

A. Signature
 Jose G Mireles Agent
 Addressee

B. Received by (Printed Name)
 JOSE G. MIRELES

C. Date of Delivery
 9-13-16

D. Is delivery address different from item 1? Yes
 No
 If YES, enter delivery address below:



9590 9402 2006 6123 3772 09

Article Number (Transfer from service label)

3. Service Type
- Adult Signature
 - Adult Signature Restricted Delivery
 - Certified Mail®
 - Certified Mail Restricted Delivery
 - Collect on Delivery
 - Collect on Delivery Restricted Delivery
 - Insured Mail
 - Priority Mail Express®
 - Registered Mail™
 - Registered Mail Restricted Delivery
 - Return Receipt for Merchandise
 - Signature Confirmation™
 - Signature Confirmation Restricted Delivery

7015 1690 0000 0271 8587

SENDER: COMPLETE THIS SECTION

- Complete items 1, 2, and 3.
- Print your name and address on the reverse so that we can return the card to you.
- Attach this card to the back of the mailpiece, or on the front if space permits.

1. Article Addressed to:

LOUISE GASCA
 3271 N MASSINGALE RD
 TUCSON AZ 85741-1740
 920/RE/AMC437282



9590 9402 2006 6123 3771 93

2. Article Number (Transfer from service label)

7015 1660 0000 0271 8594

COMPLETE THIS SECTION ON DELIVERY**A. Signature**

X

- Agent
 Addressee

B. Received by (Printed Name)**C. Date of Delivery**

9/12/16


- D. Is delivery address different from item 1?** Yes
 If YES, enter delivery address below: No

SEP 12 2016

3. Service Type

- Adult Signature
 Adult Signature Restricted Delivery
 Certified Mail®
 Certified Mail Restricted Delivery
 Collect on Delivery
 Collect on Delivery Restricted Delivery
 Priority Mail Express®
 Registered Mail™
 Registered Mail Restricted Delivery
 Return Receipt for Merchandise
 Signature Confirmation™
 Signature Confirmation Restricted Delivery

USPS TRACKING #



First-Class Mail
Postage & Fees Paid
USPS
Permit No. G-10

9590 9402 2006 6123 3771 93

United States
Postal Service

RECEIVED
BLM AZ STATE OFFICE


2016 SEP 13 PM 3:03

PHOENIX, ARIZONA

• Sender: Please print your name, address, and ZIP+4® in this box•

UNITED STATES
DEPARTMENT OF THE INTERIOR
Bureau of Land Management
Arizona State Office
One N. Central Avenue, Suite 800
Phoenix, AZ 85004-4427

-442700





United States Department of the Interior



BUREAU OF LAND MANAGEMENT

Arizona State Office

One North Central Avenue, Suite 800

Phoenix, Arizona 85004-4427

www.blm.gov/az/

SEP 07 2016

In Reply Refer To:

3800 (9200) RE

AMC437282

CERTIFIED MAIL - RETURN RECEIPT REQUESTED No. 7015 1660 0000 0271 8594

NOTICE

LOUIE GASCA

3271 N MASSINGALE RD

TUCSON, AZ 85741-1740

:
:
:

This Notice Affects the Claims
Shown in the Block Below.

AMC437282

HERCULES

Mining Claim Location Notice(s) – Amendment(s) Required

Pursuant to Title 43 Code of Federal Regulations (CFR) 3832.1, the Bureau of Land Management (BLM), Arizona State Office, received your notices of location for recording mining claims. In accordance with 43 CFR 3832.12, the claims listed above cannot be accepted as filed and must be amended as noted below.

The claim is not located in aliquot parts. You must reduce the claim so it fits an aliquot part description. The enclosures should help to explain aliquot part legal descriptions. Therefore, the aliquot part legal description should be amended to W2SWNE, E2E2SENE, E2E2NESW.

In accordance with 43 CFR 3832.12(c) (1) You must describe placer claims by aliquot part and complete lots using the U.S. Public Land Survey System and its rectangular subdivisions except when placer claims are (i) on unsurveyed Federal lands; (ii) Gulch or bench placer claims; or (iii) Bounded by other mining claims or nonmineral lands. If one of these situations exists you must describe the lands by protracted survey or by metes and bounds. In all cases, your description of the land must be as compact and regular in form as reasonably possible and should conform to the U.S. Public Land Survey System and its rectangular subdivisions as much as possible.

The amendment must provide one of the following:

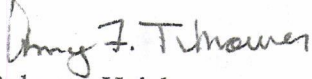
1. Identify which situation exists that requires this placer mining claim to be located by metes and bounds and provide a metes and bounds description; or

2. Amend the mining claim using the U.S. Public Land Survey System and its rectangular subdivisions and describe the mining claim by aliquot parts and complete lots.

Keep in mind that when amending a mining claim, no new ground can be taken in. A placer mining claim must contain at least 10 acres. Therefore an amended claim would have to contain at least 10 acres and must be described by aliquot parts. If this cannot be achieved, the claim should be relinquished and a new claim located correctly, rather than amending an incorrectly located claim.

If you are able to correctly amend the claims listed above and decide to do so, there is a \$10 BLM processing fee for each amendment. The amendments must be received by BLM within 30 days of your receipt of this notice. If the amendments are not received within the 30 day timeframe the mining claims will be declared null and void.

If additional information is required, please contact Rod Ebert at 602-417-9397. Please include your AMC serial number(s) on all correspondence.

for 
for Rebecca Heick
Deputy State Director
Lands, Minerals and Energy Division



United States Department of the Interior



BUREAU OF LAND MANAGEMENT

Arizona State Office

One North Central Avenue, Suite 800

Phoenix, Arizona 85004-4427

www.blm.gov/az/

SEP 07 2016

In Reply Refer To:
3800 (9200) RE
AMC437282

CERTIFIED MAIL – RETURN RECEIPT REQUESTED NO. 7015 1660 0000 0271 8594

NOTICE

LOUIE GASCA
3271 N MASSINGALE RD
TUCSON, AZ 85741-1740

:
:
:

This Notice Affects the Claims
Shown in the Block Below.

AMC437282
HERCULES

Locator Requirements for Association Placer Mining Claims Additional Information Required

The Bureau of Land Management (BLM) Arizona State Office received the location notice(s) for the association placer mining claim(s) listed above. You are included as a locator of the claim(s).

You must be qualified to locate an association placer mining claim and your mining claim must conform to the requirements of Federal law, 30 U.S.C. 35, 36, and regulations at 43 CFR 3832.22. These laws allow the location of placer mining claims greater than 20 acres so long as each of the locators has a bona fide interest in the claims, and has located the claims independently, for their own self-interest, and in good faith. The law is well established that a person cannot use the names of his friends, relatives, employees or club members as locators in order to locate for his own benefit a greater area of placer ground than is allowable by law. A company or corporation is considered to be one entity, entitled to locate claims of no more than 20 acres in size. Any claim located using dummy locators is not a valid mining claim.

By recording these location notices with the BLM you are representing to the United States government that you meet the qualifications for locating an association placer claim and that you are not using the names of other persons as dummy locators to locate more than 20 acres per claim for your own benefit. In accordance with 43 CFR 3830.9, if you file a document that you know contains false, erroneous, or fictitious information or statements, you may be subject to criminal penalties under 18 U.S.C. 1001 and 43 U.S.C. 1212. The maximum penalty is 5 years in prison and/or a fine of \$250,000.

In accordance with 43 CFR 1822.10, all documents required to be filed with the BLM must contain the applicant's (claimant's) legal name and current address. Additionally, 43 CFR 3833.11 (b)(2) requires that a certificate of location of a mining claim or site contain the names and current mailing addresses of the locators of the claim.

In accordance with 43 CFR 3830.3, an agent may locate mining claims on your behalf as long as they are duly constituted and appointed.

Before we can complete the recordation of your association placer mining claims, we will need the following information:

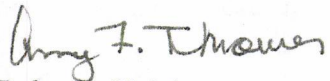
A signed and notarized statement from each claimant that says: "I (enter claimant's name) authorized and am aware that I am listed as a locator on the location notice for AMC (enter claim numbers). I have a bona fide interest in these claims and I located the claims independently, for my own self-interest and in good faith. I certify that these claims are in no way being located for the benefit of a company, corporation, or another individual in order to gain additional acreage they are not entitled to in accordance with the law."

The claimants of the above named mining claim(s) are hereby afforded 30 days from receipt of this Notice in which to furnish the requested information. Failure to do so will subject the recordation of these claims to further adjudication which may result in a partial rejection of the recordation and a reduction in acreage claimed.

If, after reviewing the information in this letter you determine that you do not, in fact, qualify to locate an association placer mining claim, please relinquish the association placer mining claims and relocate as an individual placer mining claim under 43 CFR 3832.22(b).

In accordance with 43 CFR 3833.33, you may transfer, sell, or otherwise convey an association placer mining claim at any time to an equal or greater number of mining claimants. If you want to transfer an association placer claim to an individual or an association that is smaller in number than the association that located the claim, a) you must have discovered a valuable mineral deposit before the transfer (documentation will be requested); or b) upon notice from the BLM, you must reduce the acreage of the claim, if necessary, so that you meet the 20-acre per locator limit. Per 43 CFR 3830.5, a discovery means that you have found a valuable mineral deposit. Any association placer claim transferred that does not meet these requirements is not a valid mining claim.

If you have any questions please contact Rod Ebert at 602-417-9397.

for 
Rebecca Heick
Deputy State Director
Lands, Minerals and Energy Division

442700

USPS TRACKING #

93 1771 3323 2006 2049 0959

First-Class Mail
Postage & Fees Paid
USPS
Permit No. G-10

UNITED STATES
DEPARTMENT OF THE INTERIOR
Bureau of Land Management
Arizona State Office
One N. Central Avenue, Suite 800
Phoenix, AZ 85004-4427

* Sender: Please print your name, address, and ZIP+4® in this box*

PHOENIX, ARIZONA

2016 SEP 13 PM 3:03

RECEIVED
BLM AZ STATE OFFICE

United States
Postal Service

442700

COMPLETE THIS SECTION

Article Addressed to:
LOUISE GASCA
3271 N MASSINGALE RD
TUCSON AZ 85741-1740
920/RE/AMC437282

Article Number (Transfer from service label)
9590 9402 2006 6123 3771 93

COMPLETE THIS SECTION ON DELIVERY

A. Signature  X
 Agent
 Addressee

B. Received by (Printed Name) LOUISE GASCA
 C. Date of Delivery 9/12/16

D. Is delivery address different from item 1? Yes
 No
 If YES, enter delivery address below:

3. Service Type
 Priority Mail Express®
 Registered Mail™
 Adult Signature Restricted Delivery
 Certified Mail®
 Collect on Delivery Restricted Delivery
 Collect on Delivery Restricted Delivery
 Signature Confirmation™
 Restricted Delivery

Return Receipt for Merchandise
 Return Receipt for Merchandise
 Signature Confirmation™
 Restricted Delivery

SEP 12 2016

NOTICE!!

These documents have been scanned!

Do not place un-scanned documents beneath this notice!

Do not remove this notice from this file!

GPO Jacket No. 560-102
Print Order 61540
Rise Business Services, LLC
Job=AZ15 5/2/2019



Box Number= AZ15018



Claim Begin-End: AMC437282-AMC437282

3 Transfers



AZ15018-7 AMC437155-AMC437465

**NO
DOCUMENTS
FOUND**

NO DOCUMENTS FOUND
NO DOCUMENTS FOUND

NOTICE!!

These documents have been scanned!

Do not place un-scanned documents beneath this notice!

Do not remove this notice from this file!

GPO Jacket No. 560-102
Print Order 61540
Rise Business Services, LLC
Job=AZ15 5/2/2019



Box Number= AZ15018



Claim Begin-End: AMC437282-AMC437282

4 Annual Filings



AZ15018-7 AMC437155-AMC437465

UNITED STATES
DEPARTMENT OF THE INTERIOR
BUREAU OF LAND MANAGEMENT
MAINTENANCE FEE WAIVER CERTIFICATION

FORM APPROVED
OMB NO. 1004-0114
Expires: January 31, 2020

426402
437282

SEE INSTRUCTIONS ON PAGE 2

- This small miner waiver is filed for the assessment year beginning on September 1, 2018 and ending on September 1, 2019.
- The undersigned and all related parties owned ten or fewer mining claims, mill, or tunnel sites located and maintained on Federal lands in the United States of America on September 1, 2018.
- The undersigned have performed the assessment work required by law for each mining claim listed prior to filing this waiver and understand that by filing this form, the undersigned must file an affidavit of assessment work with the Bureau of Land Management (BLM) by the December 30th following the filing of this waiver.
- The undersigned understand that if the assessment work obligation has not yet come due under 30 U.S.C. 28 (for those claims in their first assessment year only), a notice of intent to hold reciting this condition must be recorded by the December 30th following the filing of this waiver.
- The undersigned understand that mill and tunnel sites may also be listed on this waiver and be waived from payment of the maintenance fee, and that a notice of intent to hold for these sites is required to be filed with the BLM by the December 30th following the filing of this waiver.
- The undersigned understand and acknowledge that pursuant to 43 U.S.C. 1212 and 18 U.S.C. 1001, the filing or recording of a false, fictitious, or fraudulent document with the BLM may result in a fine of up to \$250,000, a prison term not to exceed five years, or both.
- The mining claims, mill or tunnel sites for which this waiver from payment of the maintenance fees is requested are:

CLAIM OR SITE NAME	BLM RECORDATION SERIAL NUMBER
1. POLARIS	AMC 426402 (913)
2. HERCULES	AMC 437282
3.	
4.	
5.	
6.	
7.	
8.	
9.	
10.	

RECEIVED
BLM AZ STATE OFFICE
2018 AUG 21 P 1:41
PHOENIX, ARIZONA

The owner(s) (claimants) of the above mining claims and sites are:

David E. Steimle
(Owner's Name - Please Print)
7030 S. Indian Agency Rd.
(Owner's Mailing Address)

David E. Steimle
(Owner's Signature)
Tucson AZ 85746
(City) (State) (Zip Code)

Jose Gilbert Mireles
(Owner's Name - Please Print)
560 N. Salero View Rd, Unit #1
(Owner's Mailing Address)

Jose Gilbert Mireles
(Owner's Signature)
Vail AZ 85641
(City) (State) (Zip Code)

Louis S. Gasca
(Owner's Name - Please Print)
3271 N. Massingale Rd.
(Owner's Mailing Address)

Louis S. Gasca
(Owner's Signature)
Tucson AZ 85741
(City) (State) (Zip Code)

AC483
(Owner's Name - Please Print) ENTERED SEP 13 2018 (Owner's Signature)
(Owner's Mailing Address) WRR Entered w/ Aug 21, 2018 (City) (State) (Zip Code)

NW/BB

(Owner's Name - Please Print)	(Owner's Signature)		
(Owner's Mailing Address)	(City)	(State)	(Zip Code)
(Owner's Name - Please Print)	(Owner's Signature)		
(Owner's Mailing Address)	(City)	(State)	(Zip Code)
(Owner's Name - Please Print)	(Owner's Signature)		
(Owner's Mailing Address)	(City)	(State)	(Zip Code)
(Owner's Name - Please Print)	(Owner's Signature)		
(Owner's Mailing Address)	(City)	(State)	(Zip Code)

18 U.S.C. 1001 and 43 U.S.C. 1212 make it a crime for any person knowingly and willfully to make to any department or agency of the United States any false, fictitious or fraudulent statements or representations as to any matter within its jurisdiction.

INSTRUCTIONS

1. This certification is made under the provisions of 43 U.S.C. § 1744 and 30 U.S.C. §28-28k and the regulations thereunder (43 CFR Part 3830).
2. The claimant(s) must fill in the dates in paragraph 1 for the beginning and ending of the assessment year for which this waiver is sought.
3. The claimant(s) must fill in the date in paragraph 2 for the beginning of the assessment year for which this waiver is sought.
4. All claim and site names and BLM serial numbers must be listed for the mining claims, mill sites, and tunnel sites for which the waiver is sought.
5. All owners of the mining claims, mill sites, and tunnel sites and their addresses must be given.
6. This waiver form must be signed by all the claimants or their designated agent, in original form. If an agent is designated, a notarized designation of agent, signed by all of the claimants with proper address given, must be submitted with this waiver.
7. This form must be filed no later than September 1st for the upcoming assessment year in the BLM State Office where the mining claims or sites are recorded, or the waiver cannot be granted by the BLM. (Example: To obtain a waiver for the assessment year 2012, which begins on September 1, 2011, you must qualify for and file for a waiver no later than September 1, 2011, in the proper BLM State Office.)
8. For all mining claims which require assessment work, you must record an affidavit of labor on or before the December 30th immediately following the filing of this waiver. For all other mining claims or sites waived, you must record a notice of intent to hold on or before the December 30th immediately following the filing of this waiver.
9. Mill and tunnel sites may also be listed on this waiver and be waived from payment of the maintenance fee. A notice of intent to hold for these sites is required to be filed by the December 30th following the filing of this waiver.

FOR OFFICIAL USE ONLY

RECEIVED
BLM ARIZONA STATE OFFICE

2018 AUG 21 P 1:41

PHOENIX ARIZONA

UNITED STATES
DEPARTMENT OF THE INTERIOR
BUREAU OF LAND MANAGEMENT

MAINTENANCE FEE WAIVER CERTIFICATION

426402
437282
FORM APPROVED
OMB NO. 1004-0114
Expires: October 31, 2016

SEE INSTRUCTIONS ON PAGE 2

ACURRENT FORM WAS RECD

- This small miner waiver is filed for the assessment year beginning on September 1, 2018 and ending on September 1, 2019 ON 8/21/18 JB
- The undersigned and all related parties owned ten or fewer mining claims, mill, or tunnel sites located and maintained on Federal lands in the United States of America on September 1, 2018.
- The undersigned have performed the assessment work required by law for each mining claim listed prior to filing this waiver and understand that by filing this form, the undersigned must file an affidavit of assessment work with the Bureau of Land Management (BLM) by the December 30th following the filing of this waiver.
- The undersigned understand that if the assessment work obligation has not yet come due under 30 U.S.C. 28 (for those claims in their first assessment year only), a notice of intent to hold reciting this condition must be recorded by the December 30th following the filing of this waiver.
- The undersigned understand that mill and tunnel sites may also be listed on this waiver and be waived from payment of the maintenance fee, and that a notice of intent to hold for these sites is required to be filed with the BLM by the December 30th following the filing of this waiver.
- The undersigned understand and acknowledge that pursuant to 43 U.S.C. 1212 and 18 U.S.C. 1001, the filing or recording of a false, fictitious, or fraudulent document with the BLM may result in a fine of up to \$250,000, a prison term not to exceed five years, or both.
- The mining claims, mill or tunnel sites for which this waiver from payment of the maintenance fees is requested are:

CLAIM OR SITE NAME	BLM RECORDATION SERIAL NUMBER
1. POLARIS	AMC 426402
2. HERCULES	AMC 437282
3.	
4.	
5.	
6.	
7.	
8.	
9.	
10.	

RECEIVED
 BLM AZ STATE OFFICE
 2018 AUG - 6 P 2:17
 PHOENIX, ARIZONA


The owner(s) (claimants) of the above mining claims and sites are:

David E. Steimle

(Owner's Name - Please Print)

7030 S. Indian Agency Rd

(Owner's Mailing Address)



(Owner's Signature)

Tucson

(City)

AZ

(State)

85746


(Zip Code)

Jose Gilbert Mireles

(Owner's Name - Please Print)

560 N. Salero View Rd. Unit #1

(Owner's Mailing Address)



(Owner's Signature)

Vail

(City)

AZ

(State)

85641


(Zip Code)

Louis S. Gasca

(Owner's Name - Please Print)

3271 N. Massingale Rd.

(Owner's Mailing Address)



(Owner's Signature)

Tucson

(City)

AZ

(State)

85741

(Zip Code)

(Owner's Name - Please Print)

(Owner's Signature)

(Owner's Mailing Address)

(City)

(State)

(Zip Code)

(Owner's Name - Please Print)	(Owner's Signature)		
(Owner's Mailing Address)	(City)	(State)	(Zip Code)

(Owner's Name - Please Print)	(Owner's Signature)		
(Owner's Mailing Address)	(City)	(State)	(Zip Code)

(Owner's Name - Please Print)	(Owner's Signature)		
(Owner's Mailing Address)	(City)	(State)	(Zip Code)

(Owner's Name - Please Print)	(Owner's Signature)		
(Owner's Mailing Address)	(City)	(State)	(Zip Code)

18 U.S.C. 1001 and 43 U.S.C. 1212 make it a crime for any person knowingly and willfully to make to any department or agency of the United States any false, fictitious or fraudulent statements or representations as to any matter within its jurisdiction.

INSTRUCTIONS

1. This certification is made under the provisions of 43 U.S.C. § 1744 and 30 U.S.C. §28-28k and the regulations thereunder (43 CFR Part 3830).
2. The claimant(s) must fill in the dates in paragraph 1 for the beginning and ending of the assessment year for which this waiver is sought.
3. The claimant(s) must fill in the date in paragraph 2 for the beginning of the assessment year for which this waiver is sought.
4. All claim and site names and BLM serial numbers must be listed for the mining claims, mill sites, and tunnel sites for which the waiver is sought.
5. All owners of the mining claims, mill sites, and tunnel sites and their addresses must be given.
6. This waiver form must be signed by all the claimants or their designated agent, in original form. If an agent is designated, a notarized designation of agent, signed by all of the claimants with proper address given, must be submitted with this waiver.
7. This form must be filed no later than September 1st for the upcoming assessment year in the BLM State Office where the mining claims or sites are recorded, or the waiver cannot be granted by the BLM. (Example: To obtain a waiver for the assessment year 2012, which begins on September 1, 2011, you must qualify for and file for a waiver no later than September 1, 2011, in the proper BLM State Office.)
8. For all mining claims which require assessment work, you must record an affidavit of labor on or before the December 30th immediately following the filing of this waiver. For all other mining claims or sites waived, you must record a notice of intent to hold on or before the December 30th immediately following the filing of this waiver.
9. Mill and tunnel sites may also be listed on this waiver and be waived from payment of the maintenance fee. A notice of intent to hold for these sites is required to be filed by the December 30th following the filing of this waiver.

PHOENIX ARIZONA
2010 AUG 16 P 2:17
RECEIVED
BLM AZ STATE OFFICE
FOR OFFICIAL USE ONLY

S


David E Steimle
7030 S Indian Agency Rd
Tucson AZ 85746



7018 0680 0001 3041 0678



1000



85004

U.S. POSTAGE
PAID
TUCSON, AZ
85706
AUG 17, 18
AMOUNT

\$6.70

R2305K138930-11

BUREAU OF LAND MANAGEMENT
ONE NORTH CENTRAL AVE
SUITE 800
PHOENIX, AZ 85004

PHOENIX, ARIZONA


2018 AUG 21 PM 11

BLM RECEIVED

Return Receipt Requested
Showing Address
Where Delivered

Return Receipt Requested
Showing Address
Where Delivered

85004-442700



UNITED STATES
DEPARTMENT OF THE INTERIOR
BUREAU OF LAND MANAGEMENT

FORM APPROVED
OMB NO.: 1004-0114
Expires: January 31, 2020

Amc426402
437282

AFFIDAVIT OF ANNUAL ASSESSMENT WORK

WHEN RECORDED, MAIL DOCUMENT TO:

NAME: David E. Steimle

ADDRESS: 7030 S. Indian Agency Rd.

CITY, STATE, ZIP: Tucson, Ariz. 85746

FOR COUNTY RECORDER'S USE

No. of Claims 2
x \$10/claim
Total due BLM \$ 20.00

TO ALL WHOM IT MAY CONCERN:

1. The undersigned certifies that at least \$100 per claim was expended for development, labor and improvements, or equivalent value added, as the annual assessment work for the assessment year ending September 1, 2018 for the following contiguous unpatented mining claim(s), located in the County of PIMA, in the State of ARIZONA.

BLM Serial No.	Name of Claim	Tp	Rg	Sec	Mer	County Recordation Book and Page No.	Co. Recording Date
AMC426402	POLARIS	20S	10E	32	4,5	20140290118	1/29/14
AMC437282	HERCULES	20S	10E	31		20160540059	2/23/16

RECEIVED
BLM AZ STATE OFFICE
PHOENIX, ARIZONA
7/20/18 AUG -6 P 2:17

4330454

(Continued on page 2)

ENTERED
AUG 21 2018
BY: *[Signature]*

(2)

2. Type of labor and improvements (specify what was done and give the total value for that labor and improvement to show at least \$100 for each claim). If a geological, geochemical, or geophysical survey was performed, as per 30 U.S.C. 28-1, reference the title of the report of survey, give cost and date of the survey and report, and indicate it was filed with the County Recorder:

Description of Work Performed	Value of Work Performed	Date Work Was Performed
Road Maintenance, Erosion Control	\$325.00	1/21/18 & 4/20/18
Stock Pile Ore	\$100.00	5/19/18
Sampling on Southeast corner (Dry Wash) for benefit of claim	\$200.00	4/18-22/18, 7/21/18

3. Name and mailing address of each person who performed the labor and improvements:

Name (please print)

David E. Steimle

Jose G. Mireles

Louis S. Gasca

Current Mailing Address (please print)

7030 S. Indian Agency Rd. Tucson, AZ 85746

560 N. Salero View Rd. Unit #1, Vail, AZ 85641

3271 N. Massingale Rd. Tucson, AZ 85741

4. Name and mailing address of each person who holds and claims the subject mining claim(s) for the valuable minerals contained therein. Be sure to indicate if there is a change of address:

Name (please print)

David E. Steimle

Jose G. Mireles

Louis S. Gasca

Current Mailing Address (please print)

7030 S. Indian Agency Rd. Tucson, AZ 85746

560 N. Salero View Rd, Unit #1 Vail, AZ 85641

3271 N. Massingale Rd., Tucson, AZ 85741

RECEIVED
 BLM AZ STATE OFFICE
 2018 AUG - 6 P 2:17
 PHOENIX, ARIZONA

5. The undersigned testifies that on the date of JULY 21 2018 all monuments required by law were erected upon the subject claim(s), and all notices required by law were posted on the subject claim(s) or copies thereof were in place, and at said date, each corner monument bore or contained

markings sufficient to appropriately designate the corner of the claim to which it pertains and the name of the claim(s).

I hereby certify under penalty of perjury under the laws of the State of ARIZONA that the foregoing statements are true and correct:

David [Signature] Date: 08/03/2018
(Signature of person responsible for above statement)

Title 18 U.S.C. 1001 and 43 U.S.C. 1212 make it a crime for any person knowingly and willfully to make to any department or agency of the United States any false, fictitious or fraudulent statements or representations as to any matter within its jurisdiction.

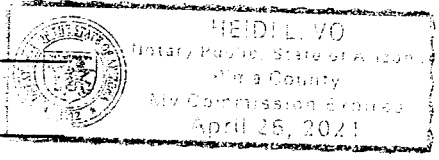
Notary Block

SUBSCRIBED AND SWORN TO before me, this 3 day of August 2018

By: [Signature]
(Signature of Affiant)

Title: receptionist

My Commission Expires: 4/25/21



INSTRUCTIONS

1. This is an optional form that may be used to satisfy the requirements for the Bureau of Land Management (BLM) under the provisions of 43 U.S.C. §1744 and 30 U.S.C. §28-28d and the regulations thereunder (43 CFR part 3835). Since local and State laws may vary, you should contact your local and State agencies where the claims are located to ensure all applicable laws and requirements are satisfied.
2. The claimant(s) must fill in the date in paragraph 1 for the applicable assessment year and the county and state where the claims are located.
3. All claim names, BLM serial numbers, legal descriptions, and original county recording information must be listed for the claims pertaining to this assessment notice.
4. The claimant(s) must complete paragraph 2 listing all labor or improvements which was performed on or did benefit the subject mining claims. The value and date of the labor or improvements must also be listed. The total amount of labor or improvements can be listed, but the total expenditure must equal at least \$100 for each claim.
5. The names and current mailing addresses of the person(s) performing the labor shall be listed in paragraph 3.
6. The name and current mailing address of each owner (claimant) of the claims shall be listed in paragraph 4. The mailing address shall be the owner's address and not the address of an agent or anyone representing the claimant. Be sure to note if there has been a change of address.
7. Paragraph 5 shall be completed to show the date it was verified that all monuments required by law were properly erected, all notices were posted, and that corners were appropriately designated for all claims listed.
8. An exact legible reproduction or duplicate (other than microfilm or other electronic media) of this affidavit or another type of affidavit of assessment work that you file or will file in the county where each claim is located, must be filed with the BLM on or before December 30 of the calendar year in which the assessment year ends. For mill or tunnel sites, a separate notice of intent to hold must be filed with the BLM on or before December 30. Requirements for filing a notice of intent to hold can be found at 43 CFR 3835.33.
9. A processing fee of \$10 for each claim listed must be remitted to the BLM along with this or any other affidavit of assessment work.

BLM
ARIZONA
DIVISION OF LAND SURVEY
OFFICE
PHOENIX, ARIZONA
AUG 19 10 21 AM '18

NOTICES

THE PRIVACY ACT and 43 CFR 2.223(d) require that you be furnished with the following information in connection with the information requested by this form.

AUTHORITY: 30 U.S.C. §28-28d and 43 CFR part 3835 permit collection of the information requested by this form.

PRINCIPAL PURPOSE: The BLM will use the information you provide to document compliance with 43 U.S.C. 1744 and that assessment work has been completed in accordance with 30 U.S.C. § 28-28d and 43 CFR part 3835 in lieu of paying the maintenance fee for the mining claims listed on this form.

ROUTINE USES: The BLM will only disclose this information in accordance with the provisions at 43 CFR 2.231(b) and (c).

EFFECT OF NOT PROVIDING INFORMATION: Disclosure of the requested information is required by 30 U.S.C. § 28-28d and 43 CFR part 3835 for claimants qualified to perform assessment work in lieu of paying the maintenance fee. Failure to submit all the requested information or to complete this form will delay the BLM's processing of the form and may preclude the BLM's acceptance of the assessment work information, which may result in forfeiture of the mining claim(s) by the claimant.

THE PAPERWORK REDUCTION ACT requires us to inform you that:

Use of this form is optional. You must perform assessment if a waiver to pay the maintenance fee has been requested. This form is provided to help you attest that annual assessment work has been completed in lieu of paying the maintenance fee for your claim(s). Submission of the requested information is necessary to obtain or retain a benefit.

You do not have to respond to this or any other Federal agency-sponsored information collection unless it displays a valid OMB control number.

BURDEN HOURS STATEMENT: The estimated public reporting burden for this form is 30 minutes per response, including the time for reviewing instructions, gathering and maintaining data, and completing and reviewing the form. You may submit comments regarding the burden estimate or any other aspect of this form to: U.S. Department of the Interior, Bureau of Land Management (1004-0114), Bureau Information Collection Clearance Officer (WO-630), 1849 C Street, N.W., Room 2134LM, Washington, D.C. 20240.

RECEIVED
BLM AZ STATE OFFICE
2018 AUG -6 P 2:17
PHOENIX, ARIZONA

F. ANN RODRIGUEZ, RECORDER
RECEIPT OF RECORD

F. ANN RODRIGUEZ, RECORDER
Recorded By: JAM
DEPUTY RECORDER
4987



SEQUENCE: 20182150130
NO. PAGES: 3
08/03/2018
11:23:22



W
DAVID STEIMLE
7030 S INDIAN AGENCY RD
TUCSON AZ 85746

F AMC 426402 +
T POLARIS +

MAINTENANCE FEE WAIVER

RECORDING FEES \$5.00
CONVERSION FEE \$4.00
POSTAGE \$1.00
Total: \$10.00

DEBIT/CREDIT CARD \$10.00
Amount Due:
Amount Over:

Pima County Recorder, P.O. Box 3145, Tucson, AZ 85702-3145. (520) 724-4350

RECEIVED
BLM AZ STATE OFFICE
2018 AUG - 6 P 2: 17
PHOENIX, ARIZONA

S


David E Steimle
7030 S Indian Agency Rd
Tucson, AZ 85726

RECEIVED
BLM

2010 AUG -6 P 2:17
0102

PHOENIX, ARIZONA

PLACE STICKER AT TOP OF ENVELOPE TO THE RIGHT
OF THE RETURN ADDRESS, FOLD AT DOTTED LINE
CERTIFIED MAIL



7018 0680 0001 3040 2376

BLM
ONE NORTH CENTRAL AVE.
SUITE 800
PHOENIX, ARIZONA 85004



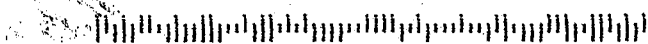
85004

R2303S100275-89

U.S. POSTAGE
PAID
TUCSON, AZ
85706
AUG 03 18
AMOUNT

\$6.91

85004-442700



United States Department of the Interior
Bureau of Land Management
 DIV OF LANDS, MINRLS & ENERGY
 ONE N CENTRAL AVE
 PHOENIX, AZ 85004 -4427
 Phone: 602-417-9200

Receipt

No: 4230454

Transaction #: 4345734	
Date of Transaction: 08/08/2018	
CUSTOMER:	
DAVID STEIMLE 7030 S INDIAN AGENCY RD TUCSON, AZ 85746-6518 US	

LINE #	QTY	DESCRIPTION	REMARKS	UNIT PRICE	TOTAL
1	1.00	LOCATABLE MINERALS / MINING CLAIMS- NOT NEW-UNADJUD, ONE AUTH NO. ONLY / MINING CLAIM MONEY RECEIVED CASES: AMC426402/\$20.00	POL 2018/2 WAV	- n/a -	20.00
TOTAL:					\$20.00

PAYMENT INFORMATION			
1	AMOUNT:	20.00	POSTMARKED: N/A
	TYPE:	CHECK	RECEIVED: 08/08/2018
	CHECK NO:	9762	
	NAME:	STEIMLE, DAVID 7030 S INDIAN AGENCY RD TUCSON AZ 85746-6518 US	

REMARKS

This receipt was generated by the automated BLM Collections and Billing System and is a paper representation of a portion of the official electronic record contained therein.

UNITED STATES
DEPARTMENT OF THE INTERIOR
BUREAU OF LAND MANAGEMENT

FORM APPROVED
OMB NO.: 1004-0114
Expires: January 31, 2020

426402

437282

AFFIDAVIT OF ANNUAL ASSESSMENT WORK

WHEN RECORDED, MAIL DOCUMENT TO:

NAME: DAVID E. STEIMLE

ADDRESS: 7030 S. INDIAN AGENCY RD

CITY, STATE, ZIP: TUCSON, AZ 85746

FOR COUNTY RECORDER'S USE

No. of Claims 2
x \$10/claim
Total due BLM \$ 20.00

TO ALL WHOM IT MAY CONCERN:

RECEIPT # 3913353

1. The undersigned certifies that at least \$100 per claim was expended for development, labor and improvements, or equivalent value added, as the annual assessment work for the assessment year ending September 1, 2018 for the following contiguous unpatented mining claim(s), located in the County of PIMA, in the State of ARIZONA.

BLM Serial No.	Name of Claim	Tp	Rg	Sec	Mer	County Recordation Book and Page No.	Co. Recording Date
AMC426402	POLARIS	205'	10E	32 ^{4.5}		20140290118	01/29/2014
AMC437282	HERCULES	205'	10E	31		20160540059	02/23/2016

2017 JUL 28 P 3:04

ENTERED
AUG 01 2017
BY: Ram

2. Type of labor and improvements (specify what was done and give the total value for that labor and improvement to show at least \$100 for each claim). If a geological, geochemical, or geophysical survey was performed, as per 30 U.S.C. 28-1, reference the title of the report of survey, give cost and date of the survey and report, and indicate it was filed with the County Recorder:

Description of Work Performed	Value of Work Performed	Date Work Was Performed
ROAD MAINTENANCE, EROSION CONTROL	\$ 300	1/21/17 + 4/22/17
STOCK PILE ORE	\$ 100	6/24/17
SAMPLING IN SOUTHWEST CORNER (WET SLICE) FOR BENEFIT OF CLAIM	\$ 250	4/17-20/17, 7/24/17

3. Name and mailing address of each person who performed the labor and improvements:

Name (please print)

DAVID STEIMLE
 JOSE G. MIRELES
 LOUIS S. GASCA

Current Mailing Address (please print)

7030 S. INDIAN AGENCY RD TUCSON, AZ 85746
 560 N. SACRO VIEW RD UNIT 1 TUCSON AZ 85641
 3271 N. MASSINGALE RD TUCSON, AZ 85741

4. Name and mailing address of each person who holds and claims the subject mining claim(s) for the valuable minerals contained therein. Be sure to indicate if there is a change of address:

Name (please print)

DAVID STEIMLE
 JOSE G. MIRELES
 LOUIS S. GASCA

Current Mailing Address (please print)

7030 S. INDIAN AGENCY RD TUCSON AZ 85746
 560 N SACRO VIEW RD UNIT 1 TUCSON AZ 85641
 3271 N. MASSINGALE RD TUCSON AZ 85741

2017 JUL 20 10:50 AM

5. The undersigned testifies that on the date of July 18, 2017, all monuments required by law were erected upon the subject claim(s), and all notices required by law were posted on the subject claim(s) or copies thereof were in place, and at said date, each corner monument bore or contained

markings sufficient to appropriately designate the corner of the claim to which it pertains and the name of the claim(s).


I hereby certify under penalty of perjury under the laws of the State of ARIZONA that the foregoing statements are true and correct:

[Signature] Date: 7/25/17
(Signature of person responsible for above statement)

Title 18 U.S.C. 1001 and 43 U.S.C. 1212 make it a crime for any person knowingly and willfully to make to any department or agency of the United States any false, fictitious or fraudulent statements or representations as to any matter within its jurisdiction.

Notary Block

SUBSCRIBED AND SWORN TO before me, this _____ day of _____ 20____
STATE OF Arizona
COUNTY OF Pima

By: _____
(Signature of Affiant)
Title: _____
My Commission Expires: _____


Sworn to (or affirmed) and subscribed before me this 25th day of July, 2017, by David Edward Ste
[Signature] Nancy McNERNEY
Notary Public's Signature Notary Name
Personally Known _____ OR _____
Type of Identification Produced AZDL

INSTRUCTIONS

1. This is an optional form that may be used to satisfy the requirements for the Bureau of Land Management (BLM) under the provisions of 43 U.S.C. §1744 and 30 U.S.C. §28-28d and the regulations thereunder (43 CFR part 3835). Since local and State laws may vary, you should contact your local and State agencies where the claims are located to ensure all applicable laws and requirements are satisfied.
2. The claimant(s) must fill in the date in paragraph 1 for the applicable assessment year and the county and state where the claims are located.
3. All claim names, BLM serial numbers, legal descriptions, and original county recording information must be listed for the claims pertaining to this assessment notice.
4. The claimant(s) must complete paragraph 2 listing all labor or improvements which was performed on or did benefit the subject mining claims. The value and date of the labor or improvements must also be listed. The total amount of labor or improvements can be listed, but the total expenditure must equal at least \$100 for each claim.
5. The names and current mailing addresses of the person(s) performing the labor shall be listed in paragraph 3.
6. The name and current mailing address of each owner (claimant) of the claims shall be listed in paragraph 4. The mailing address shall be the owner's address and not the address of an agent or anyone representing the claimant. Be sure to note if there has been a change of address.
7. Paragraph 5 shall be completed to show the date it was verified that all monuments required by law were properly erected, all notices were posted, and that corners were appropriately designated for all claims listed.
8. An exact legible reproduction or duplicate (other than microfilm or other electronic media) of this affidavit or another type of affidavit of assessment work that you file or will file in the county where each claim is located, must be filed with the BLM on or before December 30 of the calendar year in which the assessment year ends. For mill or tunnel sites, a separate notice of intent to hold must be filed with the BLM on or before December 30. Requirements for filing a notice of intent to hold can be found at 43 CFR 3835.33.
9. A processing fee of \$10 for each claim listed must be remitted to the BLM along with this or any other affidavit of assessment work.

NOTICES

THE PRIVACY ACT and 43 CFR 2.223(d) require that you be furnished with the following information in connection with the information requested by this form.

AUTHORITY: 30 U.S.C. §28-28d and 43 CFR part 3835 permit collection of the information requested by this form.

PRINCIPAL PURPOSE: The BLM will use the information you provide to document compliance with 43 U.S.C. 1744 and that assessment work has been completed in accordance with 30 U.S.C. § 28-28d and 43 CFR part 3835 in lieu of paying the maintenance fee for the mining claims listed on this form.

ROUTINE USES: The BLM will only disclose this information in accordance with the provisions at 43 CFR 2.231(b) and (c).

EFFECT OF NOT PROVIDING INFORMATION: Disclosure of the requested information is required by 30 U.S.C. § 28-28d and 43 CFR part 3835 for claimants qualified to perform assessment work in lieu of paying the maintenance fee. Failure to submit all the requested information or to complete this form will delay the BLM's processing of the form and may preclude the BLM's acceptance of the assessment work information, which may result in forfeiture of the mining claim(s) by the claimant.

THE PAPERWORK REDUCTION ACT requires us to inform you that:

Use of this form is optional. You must perform assessment if a waiver to pay the maintenance fee has been requested. This form is provided to help you attest that annual assessment work has been completed in lieu of paying the maintenance fee for your claim(s). Submission of the requested information is necessary to obtain or retain a benefit.

You do not have to respond to this or any other Federal agency-sponsored information collection unless it displays a valid OMB control number.

BURDEN HOURS STATEMENT: The estimated public reporting burden for this form is 30 minutes per response, including the time for reviewing instructions, gathering and maintaining data, and completing and reviewing the form. You may submit comments regarding the burden estimate or any other aspect of this form to: U.S. Department of the Interior, Bureau of Land Management (1004-0114), Bureau Information Collection Clearance Officer (WO-630), 1849 C Street, N.W., Room 2134LM, Washington, D.C. 20240.

2017 JUL 28 PM 3:05

NOTICE OF INTENTION TO HOLD MINING CLAIMS/SITES

When Recorded Return Document to:

DAVID STEIMLE

7030 S. INDIAN AGENCY RD

TUCSON, AZ 85746

BLM
Date
Stamp

2017 JUL 28 P 3:05
TUCSON, ARIZONA

Check here if this is a change of address.

Telephone: 520 490-5325

E-mail Address: dsteimle@msn.com

I (We) intend to hold the claims(s) and/or site(s) listed below for the calendar year 2018, and I (We) have filed or will file a Notice of Intent to Hold in the county where the claim (s) is located.

Reason for filing a Notice of Intent to Hold instead of an assessment work filing (check one):

- Maintenance fee was paid to maintain claim(s) during this assessment year.
- Mill or tunnel sites.
- Claim(s) was located during the current assessment year.
- BLM has deferred assessment work (attach copy of decision granting deferment, or pending petition for deferment including date petition was filed.)

Line No.	AMC NUMBER	CLAIM/SITE NAME	COUNTY RECORDER DATA (If available)	TWP	RNG	SEC
1	426402	POLARIS				
2	437282	HERCULES				
3						
4						
5						
6						
7						
8						
9						
10						

ENTERED
AUG 01 2017
BY: [Signature]

NOTICE OF INTENTION TO HOLD MINING CLAIMS/SITES
page 2

BLM Date Stamp

2011 JUL 28 PD 3:05
TUCSON, ARIZONA

1. State of Arizona, County of _____
2. I (Name) _____
3. Reside at (Address) _____
City _____ County _____ State _____ Zip _____ being duly sworn, depose and say that I am a citizen of the United States, more than eighteen years of age, that all of the facts set forth in this notice, subject to the provisions and penalties of 18 U.S.C. 1001 pertaining to the filing of false, fictitious, or fraudulent statements with the United States, are true and correct according to the best of my knowledge, information and belief.
4. Owner's name and address (If not shown in Items 1-3 above). _____
5. Dated: _____ Signature: _____

Bureau of Land Management
Arizona State Office
www.blm.gov/az

No. of Claims: _____ x \$10 = _____
Check No: _____ Init. _____
Receipt No.: _____
For BLM Use Only

F. ANN RODRIGUEZ, RECORDER
RECEIPT OF RECORDING

F. ANN RODRIGUEZ, RECORDER
Recorded By: TLR
DEPUTY RECORDER
4949

W
DAVID STEIMLE
7030 S INDIAN AGENCY RD
TUCSON AZ 85746



SEQUENCE: 20172050056
NO. PAGES: 3
MAFEWA 07/24/2017
10:15:07
MAIL
AMOUNT PAID: \$10.00

F AMC #426402 +
T STEIMLE DAVID E+

MAINTENANCE FEE WAIVER


RECORDING FEES \$5.00
CONVERSION FEE \$4.00
POSTAGE \$1.00
Total: \$10.00

DEBIT/CREDIT CARD \$10.00
Amount Due:
Amount Over:

Pima County Recorder, P.O. Box 3145, Tucson, AZ 85702-3145, (520) 724-4350


2017 JUL 28 10:30:05

CERTIFIED MAIL

 **David Steimle**
7030 S. Indian Agency Rd.
Tucson, AZ 85746



7016 1970 0000 8366 5209



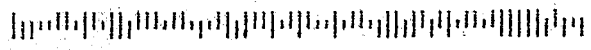
U.S. POSTAGE
PAID
TUCSON, AZ
85710
JUL 26, 17
AMOUNT
\$6.80
R2304M113712-10

RETURNED RECEIPT
REQUESTED SHOWING ADDRESS
WHERE DELIVERED

BUREAU OF LAND MANAGEMENT
ARIZONA STATE OFFICE
1 NORTH CENTRAL AVE., SUITE 800
PHOENIX, ARIZONA 85004

PHOENIX, ARIZONA
1 2017 JUL 28 P 3:04
RECEIVED
BLM AZ STATE

8500432322 0041



United States Department of the Interior
Bureau of Land Management
 DIV OF LANDS, MINRLS & ENERGY
 ONE N CENTRAL AVE
 PHOENIX, AZ 85004 -4427
 Phone: 602-417-9200

Receipt

No: 3913353

Transaction #: 4022800	
Date of Transaction: 07/31/2017	
CUSTOMER:	
DAVID STEIMLE 7030 S INDIAN AGENCY RD TUCSON, AZ 85746-6518 US	

LINE #	QTY	DESCRIPTION	REMARKS	UNIT PRICE	TOTAL
1	1.00	LOCATABLE MINERALS / MINING CLAIMS- NOT NEW-UNADJUD, ONE AUTH NO. ONLY / MINING CLAIM MONEY RECEIVED CASES: AMC426402/\$20.00	WAIVER 2018 / POL 2017 (2)	- n/a -	20.00
TOTAL:					\$20.00

PAYMENT INFORMATION			
1	AMOUNT:	20.00	POSTMARKED: N/A
	TYPE:	CHECK	RECEIVED: 07/31/2017
	CHECK NO:	9757	
	NAME:	STEIMLE, DAVID 7030 S INDIAN AGENCY RD TUCSON AZ 85746-6518 US	

REMARKS

This receipt was generated by the automated BLM Collections and Billing System and is a paper representation of a portion of the official electronic record contained therein.

UNITED STATES
DEPARTMENT OF THE INTERIOR
BUREAU OF LAND MANAGEMENT

106
[Signature]

426402
437282

MAINTENANCE FEE WAIVER CERTIFICATION

FORM APPROVED
OMB NO. 1004-0114
Expires: October 31, 2016

SEE INSTRUCTIONS ON PAGE 2

1. This small miner waiver is filed for the assessment year beginning on September 1, 2017 and ending on September 1, 2018.
2. The undersigned and all related parties owned ten or fewer mining claims, mill, or tunnel sites located and maintained on Federal lands in the United States of America on September 1, 2017.
3. The undersigned have performed the assessment work required by law for each mining claim listed prior to filing this waiver and understand that by filing this form, the undersigned must file an affidavit of assessment work with the Bureau of Land Management (BLM) by the December 30th following the filing of this waiver.
4. The undersigned understand that if the assessment work obligation has not yet come due under 30 U.S.C. 28 (for those claims in their first assessment year only), a notice of intent to hold reciting this condition must be recorded by the December 30th following the filing of this waiver.
5. The undersigned understand that mill and tunnel sites may also be listed on this waiver and be waived from payment of the maintenance fee, and that a notice of intent to hold for these sites is required to be filed with the BLM by the December 30th following the filing of this waiver.
6. The undersigned understand and acknowledge that pursuant to 43 U.S.C. 1212 and 18 U.S.C. 1001, the filing or recording of a false, fictitious, or fraudulent document with the BLM may result in a fine of up to \$250,000, a prison term not to exceed five years, or both.
7. The mining claims, mill or tunnel sites for which this waiver from payment of the maintenance fees is requested are:

CLAIM OR SITE NAME	BLM RECORDATION SERIAL NUMBER
1. POLARIS ✓	AMC 426402
2. HERCULES	AMC 437282
3.	
4.	
5.	
6.	
7.	
8.	
9.	
10.	

RECEIVED
BLM AT STATE OFFICE
2017 JUL 28 P 3:05
PHOENIX, ARIZONA

The owner(s) (claimants) of the above mining claims and sites are:

DAVID E STEIMLE
(Owner's Name - Please Print)
7030 S. INDIAN AGENCY RD
(Owner's Mailing Address)

David E Steimle
(Owner's Signature)
TUCSON AZ 85746
(City) (State) (Zip Code)

JOSE GILBERT MIRELES
(Owner's Name - Please Print)
560 N. SALERO VIEW RD UNIT #1 VAIL
(Owner's Mailing Address)

Jose Gilbert Mireles
(Owner's Signature)
TUCSON AZ 85641
(City) (State) (Zip Code)

LOUIS S. GASCA
(Owner's Name - Please Print)
3271 N. MASSINGALE RD
(Owner's Mailing Address)

[Signature]
(Owner's Signature)
TUCSON AZ 85741
(City) (State) (Zip Code)

(Owner's Name - Please Print)

(Owner's Signature)

(Owner's Mailing Address)

(City)

(State)

(Zip Code)

(Continued on page 2)

ENTERED
AUG 30 2017
BY: *[Signature]*

[Handwritten initials]

426402

437282

NOTICE OF INTENTION TO HOLD MINING CLAIMS/SITES

When Recorded Return Document to:

DAVID STEIMLE
7030 S. INDIAN AGENCY RD.
TUCSON, AZ 85746

RECEIVED
BLM STATE OFFICE
PHOENIX, ARIZONA
2016 SEP 28 P 2:51

Check here if this is a change of address.

Telephone: 520 490-5325

E-mail Address: dsteimle@msn.com

I (We) intend to hold the claims(s) and/or site(s) listed below for the calendar year 2017, and I (We) have filed or will file a Notice of Intent to Hold in the county where the claim (s) is located.

Reason for filing a Notice of Intent to Hold instead of an assessment work filing (check one):

- Maintenance fee was paid to maintain claim(s) during this assessment year.
- Mill or tunnel sites.
- Claim(s) was located during the current assessment year.
- BLM has deferred assessment work (attach copy of decision granting deferment, or pending petition for deferment including date petition was filed.)

Line No.	AMC NUMBER	CLAIM/SITE NAME	COUNTY RECORDER DATA (If available)	TWP	RNG	SEC
1	426402	POLARIS	← POL			
2	437282	HERCULES	← NO1			
3						
4						
5						
6						
7						
8						
9						
10						

ENTERED
SEP 30 2016
BY: RAM

NOTICE OF INTENTION TO HOLD MINING CLAIMS/SITES
page 2

BLM
Date
Stamp

PHOENIX, ARIZONA

2016 SEP 28 P 2:51

RECEIVED
BLM AZ STATE OFFICE

1. State of Arizona, County of _____

2. I (Name) _____

3. Reside at (Address) _____

City _____ County _____ State _____ Zip _____ being duly sworn, depose and say that I am a citizen of the United States, more than eighteen years of age, that all of the facts set forth in this notice, subject to the provisions and penalties of 18 U.S.C. 1001 pertaining to the filing of false, fictitious, or fraudulent statements with the United States, are true and correct according to the best of my knowledge, information and belief.

4. Owner's name and address (If not shown in Items 1-3 above). _____

5. Dated: _____ Signature: _____

Bureau of Land Management
Arizona State Office
www.blm.gov/az

No. of Claims: _____ x \$10 = _____
Check No: _____ Init. _____
Receipt No.: _____
For BLM Use Only

Form: MCF110
Revised July 2014
Page 2 of 2

**United States Department of the Interior
Bureau of Land Management**
DIV OF LANDS, MINRLS & ENERGY
ONE N CENTRAL AVE
PHOENIX, AZ 85004 -4427
Phone: 602-417-9200

Receipt

No: 3668791

Transaction #: 3773052	
Date of Transaction: 09/29/2016	
CUSTOMER:	
DAVID STEIMLE 7030 S INDIAN AGENCY RD TUCSON, AZ 85746-6518 US	

LINE #	QTY	DESCRIPTION	REMARKS	UNIT PRICE	TOTAL
1	1.00	LOCATABLE MINERALS / MINING CLAIMS- NOT NEW-UNADJUD, ONE AUTH NO. ONLY / MINING CLAIM MONEY RECEIVED CASES: AMC426202/\$20.00	POL 2016/2 NOI 2016/2	- n/a -	20.00
TOTAL:					\$20.00

PAYMENT INFORMATION					
1	AMOUNT:	20.00	POSTMARKED:	09/26/2016	
	TYPE:	CHECK	RECEIVED:	09/28/2016	
	CHECK NO:	9755			
	NAME:	STEIMLE, DAVID E 7030 S INDIAN AGENCY RD TUCSON AZ 85746-6518 US			

REMARKS

This receipt was generated by the automated BLM Collections and Billing System and is a paper representation of a portion of the official electronic record contained therein.

F. ANN RODRI, RECORDER
 Recorded By: [Signature]
 DEPUTY RECORDER
 4934



SEQUENCE: 20162290036
 NO. PAGES: 4
 AFFPL 08/16/2016
 9:07:43
 PICK UP
 AMOUNT PAID: \$14.00

W
 DAVID STEIMLE
 PICKUP

426402

Form 3830-4
 (October 2013)

UNITED STATES
 DEPARTMENT OF THE INTERIOR
 BUREAU OF LAND MANAGEMENT

FORM APPROVED
 OMB NO.: 1004-0114
 Expires: October 31, 2016

AFFIDAVIT OF ANNUAL ASSESSMENT WORK

437282

WHEN RECORDED, MAIL DOCUMENT TO:

NAME: DAVID E STEIMLE
 ADDRESS: 7030 S. INDIAN AGENCY RD
 CITY, STATE, ZIP: TUCSON AZ 85746

FOR COUNTY RECORDER'S USE

No. of Claims 2
 x \$10/claim
 Total due BLM \$ 20.00

TO ALL WHOM IT MAY CONCERN:

1. The undersigned certifies that at least \$100 per claim was expended for development, labor and improvements, or equivalent value added, as the annual assessment work for the assessment year ending September 1, 2017 for the following contiguous unpatented mining claim(s), located in the County of PIMA, in the State of ARIZONA.

BLM Serial No.	Name of Claim	Tp	Rg	Sec	Mer	County Recordation Book and Page No.	Date
AMC 426402	POLARIS <u>802</u>	20 ^S	10 ^E	32 ⁴⁵		20140290118	01/29/2018
AMC 437282	HERCULES <u>1101</u>	20 ^S	10 ^E	31		20160540059	2/23/2018

RECEIVED
 BLM AZ STATE OFFICE
 PHOENIX, ARIZONA
 28 SEP 28 PM 2:50

43668791

2. Type of labor and improvements (specify what was done and give the total value for that labor and improvement to show at least \$100 for each claim). If a geological, geochemical, or geophysical survey was performed, as per 30 U.S.C. 28-1, reference the title of the report of survey, give cost and date of the survey and report, and indicate it was filed with the County Recorder:

Description of Work Performed	Value of Work Performed	Date Work Was Performed
ROAD MAINTENANCE, EROSION CONTROL	\$300	6/12/16 + 7/24/16
STACKPILE ORE	\$110	7/2/16
SAMPLING IN NORTHEAST CORNER (DRY WASHINGS) FOR BENEFIT OF CLAIM.	\$200	1/7-14/2016, 6/10/16

3. Name and mailing address of each person who performed the labor and improvements:

Name (please print)

DAVID STEIMLE

JOSE G. MIRELES

LOUIS S. GASCA

Current Mailing Address (please print)

7070 S. INDIAN AGENCY RD TUCSON, AZ 85746

560 N. SALERO VIEW RD UNIT 1 TUCSON, AZ 85749

3271 N. MASSINGALE RD TUCSON, AZ 85741

4. Name and mailing address of each person who holds and claims the subject mining claim(s) for the valuable minerals contained therein. Be sure to indicate if there is a change of address:

Name (please print)

DAVID STEIMLE

JOSE G. MIRELES

LOUIS S. GASCA

Current Mailing Address (please print)

7070 S. INDIAN AGENCY RD TUCSON AZ 85746

560 N. SALERO VIEW RD UNIT #1 TUCSON, AZ 85749

3271 N. MASSINGALE RD TUCSON, AZ 85741

5. The undersigned testifies that on the date of July 24, 2016, all monuments required by law were erected upon the subject claim(s), and all notices required by law were posted on the subject claim(s) or copies thereof were in place, and at said date, each corner monument bore or contained

PHOENIX, ARIZONA
 2016 SEP 28 2:51 PM
 REC'D
 BLM AZ
 RECEIVED

markings sufficient to appropriately designate the corner of the claim to which it pertains and the name of the claim(s).

I hereby certify under penalty of perjury under the laws of the State of ARIZONA that the foregoing statements are true and correct:

David Edward Steluce
(Signature of person responsible for above statement)

Date: 8/15/16

Title 18 U.S.C. 1001 and 43 U.S.C. 1212 make it a crime for any person knowingly and willfully to make to any department or agency of the United States any false, fictitious or fraudulent statements or representations as to any matter within its jurisdiction.


Notary Block

SUBSCRIBED AND SWORN TO before me, this 15th day of August 2016

By: DAVID EDWARD STELUCE - *David Edward Steluce*
(Signature of Affiant)

Title: Maria Guadalupe Allen
(Notary)

My Commission Expires: 10-01-2016



INSTRUCTIONS

1. This is an optional form that may be used to satisfy the requirements for the Bureau of Land Management (BLM) under the provisions of 43 U.S.C. §1744 and 30 U.S.C. §28-28d and the regulations thereunder (43 CFR part 3835). Since local and State laws may vary, you should contact your local and State agencies where the claims are located to ensure all applicable laws and requirements are satisfied.
2. The claimant(s) must fill in the date in paragraph 1 for the applicable assessment year and the county and state where the claims are located.
3. All claim names, BLM serial numbers, legal descriptions, and original county recording information must be listed for the claims pertaining to this assessment notice.
4. The claimant(s) must complete paragraph 2 listing all labor or improvements which was performed on or did benefit the subject mining claims. The value and date of the labor or improvements must also be listed. The total amount of labor or improvements can be listed, but the total expenditure must equal at least \$100 for each claim.
5. The names and current mailing addresses of the person(s) performing the labor shall be listed in paragraph 3.
6. The name and current mailing address of each owner (claimant) of the claims shall be listed in paragraph 4. The mailing address shall be the owner's address and not the address of an agent or anyone representing the claimant. Be sure to note if there has been a change of address.
7. Paragraph 5 shall be completed to show the date it was verified that all monuments required by law were properly erected, all notices were posted, and that corners were appropriately designated for all claims listed.
8. An exact legible reproduction or duplicate (other than microfilm or other electronic media) of this affidavit or another type of affidavit of assessment work that you file or will file in the county where each claim is located, must be filed with the BLM on or before December 30 of the calendar year in which the assessment year ends. For mill or tunnel sites, a separate notice of intent to hold must be filed with the BLM on or before December 30. Requirements for filing a notice of intent to hold can be found at 43 CFR 3835.33.
9. A processing fee of \$10 for each claim listed must be remitted to the BLM along with this affidavit of assessment work.

RECEIVED
BLM STATE OFFICE
PHOENIX, ARIZONA
2016 SEP 28 P 2:51

United States Department of the Interior
Bureau of Land Management
 DIV OF LANDS, MINRLS & ENERGY
 ONE N CENTRAL AVE
 PHOENIX, AZ 85004 -4427
 Phone: 602-417-9200

Receipt

No: 3668791

Transaction #: 3773052	
Date of Transaction: 09/29/2016	
CUSTOMER:	
DAVID STEIMLE 7030 S INDIAN AGENCY RD TUCSON, AZ 85746-6518 US	

LINE #	QTY	DESCRIPTION	REMARKS	UNIT PRICE	TOTAL
1	1.00	LOCATABLE MINERALS / MINING CLAIMS- NOT NEW-UNADJUD, ONE AUTH NO. ONLY / MINING CLAIM MONEY RECEIVED CASES: AMC426202/\$20.00	POL 2016/2 NOI 2016/2	- n/a -	20.00
TOTAL:					\$20.00

PAYMENT INFORMATION			
1	AMOUNT:	20.00	POSTMARKED: 09/26/2016
	TYPE:	CHECK	RECEIVED: 09/28/2016
	CHECK NO:	9755	
	NAME:	STEIMLE, DAVID E 7030 S INDIAN AGENCY RD TUCSON AZ 85746-6518 US	

REMARKS

This receipt was generated by the automated BLM Collections and Billing System and is a paper representation of a portion of the official electronic record contained therein.

UNITED STATES
DEPARTMENT OF THE INTERIOR
BUREAU OF LAND MANAGEMENT

336

CORRECTED WAIVER
'2017'

MAINTENANCE FEE WAIVER CERTIFICATION

FORM APPROVED
OMB NO. 1004-0114

Expires: October 31, 2016

426402 437282

SEE INSTRUCTIONS ON PAGE 2

- This small miner waiver is filed for the assessment year beginning on September 1, 2016 and ending on September 1, 2017.
- The undersigned and all related parties owned ten or fewer mining claims, mill, or tunnel sites located and maintained on Federal lands in the United States of America on September 1, 2016.
- The undersigned have performed the assessment work required by law for each mining claim listed prior to filing this waiver and understand that by filing this form, the undersigned must file an affidavit of assessment work with the Bureau of Land Management (BLM) by the December 30th following the filing of this waiver.
- The undersigned understand that if the assessment work obligation has not yet come due under 30 U.S.C. 28 (for those claims in their first assessment year only), a notice of intent to hold reciting this condition must be recorded by the December 30th following the filing of this waiver.
- The undersigned understand that mill and tunnel sites may also be listed on this waiver and be waived from payment of the maintenance fee, and that a notice of intent to hold for these sites is required to be filed with the BLM by the December 30th following the filing of this waiver.
- The undersigned understand and acknowledge that pursuant to 43 U.S.C. 1212 and 18 U.S.C. 1001, the filing or recording of a false, fictitious, or fraudulent document with the BLM may result in a fine of up to \$250,000, a prison term not to exceed five years, or both.
- The mining claims, mill or tunnel sites for which this waiver from payment of the maintenance fees is requested are:

CLAIM OR SITE NAME	BLM RECORDATION SERIAL NUMBER
1. POLARIS	AMC 426402 ✓
2. HERCULES	AME 437282
3.	
4.	
5.	
6.	
7.	
8.	
9.	
10.	

RECEIVED
BLM AZ STATE OFFICE
2016 SEP 28 P 2:26
PHOENIX, ARIZONA

RECEIVED
BLM AZ STATE OFFICE
2016 AUG 22 P 1:41
PHOENIX, ARIZONA

The owner(s) (claimants) of the above mining claims and sites are:

DAVID ESTEIMLE (Owner's Name - Please Print) *David Esteimle* (Owner's Signature)
 7030 S. INDIAN AGENCY RD. TUCSON AZ 85746
 (Owner's Mailing Address) (City) (State) (Zip Code)

JOSE GILBERT MIRELES (Owner's Name - Please Print) *Jose Gilbert Mireles* (Owner's Signature)
 560 N SALERO VIEW RD UNIT #1 VAIL AZ 85641
 (Owner's Mailing Address) (City) (State) (Zip Code)

LOUIS S GASCA (Owner's Name - Please Print) *L S G* (Owner's Signature)
 3271 N. MASSINGALE RD ✓ TUCSON AZ 85741
 (Owner's Mailing Address) (City) (State) (Zip Code)

(Owner's Name - Please Print) AC 113 Entered: 2017 WVR CURED
(AC 247 Removed)
 ENTERED SEP 07 2016 ENTERED SEP 29 2016
 (Owner's Mailing Address) (City) (State) (Zip Code)

RECEIVED
BLM AZ STATE OFFICE

2011 AUG 22 P 1:41

PHOENIX, ARIZONA

(Owner's Name - Please Print)

(Owner's Signature)

(Owner's Mailing Address)

(City)

(State)

(Zip Code)

(Owner's Name - Please Print)

(Owner's Signature)

(Owner's Mailing Address)

(City)

(State)

(Zip Code)

(Owner's Name - Please Print)

(Owner's Signature)

(Owner's Mailing Address)

(City)

(State)

(Zip Code)

(Owner's Name - Please Print)

(Owner's Signature)

(Owner's Mailing Address)

(City)

(State)

(Zip Code)

18 U.S.C. 1001 and 43 U.S.C. 1212 make it a crime for any person knowingly and willfully to make to any department or agency of the United States any false, fictitious or fraudulent statements or representations as to any matter within its jurisdiction.


INSTRUCTIONS

1. This certification is made under the provisions of 43 U.S.C. § 1744 and 30 U.S.C. §28-28k and the regulations thereunder (43 CFR Part 3830).
2. The claimant(s) must fill in the dates in paragraph 1 for the beginning and ending of the assessment year for which this waiver is sought.
3. The claimant(s) must fill in the date in paragraph 2 for the beginning of the assessment year for which this waiver is sought.
4. All claim and site names and BLM serial numbers must be listed for the mining claims, mill sites, and tunnel sites for which the waiver is sought.
5. All owners of the mining claims, mill sites, and tunnel sites and their addresses must be given.
6. This waiver form must be signed by all the claimants or their designated agent, in original form. If an agent is designated, a notarized designation of agent, signed by all of the claimants with proper address given, must be submitted with this waiver.
7. This form must be filed no later than September 1st for the upcoming assessment year in the BLM State Office where the mining claims or sites are recorded, or the waiver cannot be granted by the BLM. (Example: To obtain a waiver for the assessment year 2012, which begins on September 1, 2011, you must qualify for and file for a waiver no later than September 1, 2011, in the proper BLM State Office.)
8. For all mining claims which require assessment work, you must record an affidavit of labor on or before the December 30th immediately following the filing of this waiver. For all other mining claims or sites waived, you must record a notice of intent to hold on or before the December 30th immediately following the filing of this waiver.
9. Mill and tunnel sites may also be listed on this waiver and be waived from payment of the maintenance fee. A notice of intent to hold for these sites is required to be filed by the December 30th following the filing of this waiver.

FOR OFFICIAL USE ONLY

CERTIFIED MAIL

David E. Steimle
7030 S Indian Agency Rd.
Tucson, AZ 85746-8518



7015 1730 0000 7197 2154



1000



85004

U.S. POSTAGE
PAID
TUCSON, AZ
85710
SEP 26, 16
AMOUNT
\$6.68
R2304M113712-01

RECEIVED
BLM AZ STATE OFFICE

17016 SEP 28 P 2:50

PHOENIX, ARIZONA

BUREAU OF LAND MANAGEMENT
1 NORTH CENTRAL AVE., SUITE 800
PHOENIX, AZ 85004

RETURNED RECEIPT
REQUESTED SHOWING ADDRESS
WHERE DELIVERED

336

MAINTENANCE FEE WAIVER CERTIFICATION

FORM APPROVED
OMB NO. 1004-0114

Expires: October 31, 2016

426402 437282

SEE INSTRUCTIONS ON PAGE 2

1. This small miner waiver is filed for the assessment year beginning on September 1, 2016 and ending on September 1, 2017.
2. The undersigned and all related parties owned ten or fewer mining claims, mill, or tunnel sites located and maintained on Federal lands in the United States of America on September 1, 2016.
3. The undersigned have performed the assessment work required by law for each mining claim listed prior to filing this waiver and understand that by filing this form, the undersigned must file an affidavit of assessment work with the Bureau of Land Management (BLM) by the December 30th following the filing of this waiver.
4. The undersigned understand that if the assessment work obligation has not yet come due under 30 U.S.C. 28 (for those claims in their first assessment year only), a notice of intent to hold reciting this condition must be recorded by the December 30th following the filing of this waiver.
5. The undersigned understand that mill and tunnel sites may also be listed on this waiver and be waived from payment of the maintenance fee, and that a notice of intent to hold for these sites is required to be filed with the BLM by the December 30th following the filing of this waiver.
6. The undersigned understand and acknowledge that pursuant to 43 U.S.C. 1212 and 18 U.S.C. 1001, the filing or recording of a false, fictitious, or fraudulent document with the BLM may result in a fine of up to \$250,000, a prison term not to exceed five years, or both.
7. The mining claims, mill or tunnel sites for which this waiver from payment of the maintenance fees is requested are:

CLAIM OR SITE NAME	BLM RECORDATION SERIAL NUMBER
1. POLARIS	AMC 426402 ✓
2. HERCULES	AMC 437282
3.	
4.	
5.	
6.	
7.	
8.	
9.	
10.	

RECEIVED
BLM AZ STATE OFFICE
2016 AUG 22 P 1:41
PHOENIX, ARIZONA

The owner(s) (claimants) of the above mining claims and sites are:

1/ DAVID E. STEIMLE (Owner's Name - Please Print) [Signature] (Owner's Signature)

7030 S. INDIAN AGENCY RD. (Owner's Mailing Address) TUCSON (City) AZ (State) 85746 (Zip Code)

2/ JOE GILBERT MIRELES (Owner's Name - Please Print) [Signature] (Owner's Signature)

560 N SALERO VIEW RD UNIT #1 VAIL (Owner's Mailing Address) (City) AZ (State) 85641 (Zip Code)

2/ LOUIS S GASCA (Owner's Name - Please Print) [Signature] (Owner's Signature)

3271 N. MASSINGALE RD (Owner's Mailing Address) TUCSON (City) AZ (State) 85741 (Zip Code)

(Owner's Name - Please Print) AC 483 (2017) (Owner's Signature)

ENTERED SEP 07 2016

(Owner's Mailing Address) (City) (State) (Zip Code)

RECEIVED

BLM P AZ STATE OFFICE

2011 AUG 20 P 1:41

PHOENIX, ARIZONA

(Owner's Name - Please Print)

(Owner's Signature)

(Owner's Mailing Address)

(City)

(State)

(Zip Code)

(Owner's Name - Please Print)

(Owner's Signature)

(Owner's Mailing Address)

(City)

(State)

(Zip Code)

(Owner's Name - Please Print)

(Owner's Signature)

(Owner's Mailing Address)

(City)

(State)

(Zip Code)

(Owner's Name - Please Print)

(Owner's Signature)

(Owner's Mailing Address)

(City)

(State)

(Zip Code)

18 U.S.C. 1001 and 43 U.S.C. 1212 make it a crime for any person knowingly and willfully to make to any department or agency of the United States any false, fictitious or fraudulent statements or representations as to any matter within its jurisdiction.


INSTRUCTIONS

1. This certification is made under the provisions of 43 U.S.C. § 1744 and 30 U.S.C. § 28-28k and the regulations thereunder (43 CFR Part 3830).
2. The claimant(s) must fill in the dates in paragraph 1 for the beginning and ending of the assessment year for which this waiver is sought.
3. The claimant(s) must fill in the date in paragraph 2 for the beginning of the assessment year for which this waiver is sought.
4. All claim and site names and BLM serial numbers must be listed for the mining claims, mill sites, and tunnel sites for which the waiver is sought.
5. All owners of the mining claims, mill sites, and tunnel sites and their addresses must be given.
6. This waiver form must be signed by all the claimants or their designated agent, in original form. If an agent is designated, a notarized designation of agent, signed by all of the claimants with proper address given, must be submitted with this waiver.
7. This form must be filed no later than September 1st for the upcoming assessment year in the BLM State Office where the mining claims or sites are recorded, or the waiver cannot be granted by the BLM. (Example: To obtain a waiver for the assessment year 2012, which begins on September 1, 2011, you must qualify for and file for a waiver no later than September 1, 2011, in the proper BLM State Office.)
8. For all mining claims which require assessment work, you must record an affidavit of labor on or before the December 30th immediately following the filing of this waiver. For all other mining claims or sites waived, you must record a notice of intent to hold on or before the December 30th immediately following the filing of this waiver.
9. Mill and tunnel sites may also be listed on this waiver and be waived from payment of the maintenance fee. A notice of intent to hold for these sites is required to be filed by the December 30th following the filing of this waiver.

FOR OFFICIAL USE ONLY

David E. Steimle
7030 S Indian Agency Rd.
Tucson, AZ 85746-6518


CERTIFIED MAIL



PERCENT
AZ 852
19 AUG
PM 5 L



1000



85004

U.S. POSTAGE
PAID
TUCSON, AZ
85710
AUG 19, 16
AMOUNT

\$6.47

R2305H129039-13

7015 1730 0000 7200 5608

RETURNED RECEIPT
REQUESTED SHOWING ADDRESS
WHERE DELIVERED

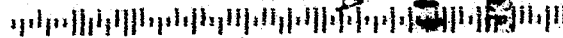
BUREAU of LAND MANAGEMENT
ARIZONA STATE OFFICE
ONE NORTH CENTRAL AVE., SUITE 800
PHOENIX, ARIZONA 85004-4427

PHOENIX, ARIZONA

19 AUG 22 P 4:43

BLM AZ STATE OFFICE

85004-442700



NOTICES

The Privacy Act and 43 CFR 2.48(d) require that you be furnished the following information in connection with the information requested by this form.

AUTHORITY: 30 U.S.C. 28f and 43 CFR part 3835 permit collection of the information requested by this form.

PRINCIPAL PURPOSE: The BLM will use the information you provide to verify that the owner(s) (claimants(s)) of a mining claim has/have complied with 30 U.S.C. 28f and 43 CFR part 3835 and is/are entitled to perform assessment work in lieu of paying the maintenance fee for the mining claims listed on this form.

ROUTINE USES: The BLM will only disclose this information in accordance with the provisions at 43 CFR 2.56(b) and (c).

EFFECT OF NOT PROVIDING INFORMATION: Disclosure of the requested information is required by 30 U.S.C. 28f and 43 CFR part 3835 for those claimants qualified to request the small miner waiver allowed. Failure to submit all the requested information or to complete this form will delay the BLM's processing of the form and may preclude the BLM's acceptance of the maintenance fee waiver request, which may result in forfeiture of the mining claim or site by the claimant.

The Paperwork Reduction Act requires us to inform you that:

The BLM collects this information to determine whether or not you are qualified for waiver of maintenance fees.

Submission of the requested information is necessary to obtain or retain a benefit.

You do not have to respond to this or any other Federal agency-sponsored information collection unless it displays a currently valid OMB control number.

BURDEN HOURS STATEMENT: Public reporting burden for this form is estimated to average 20 minutes per response, including the time for reviewing instructions, gathering and maintaining data, and completing and reviewing the form. You may submit comments regarding the burden estimate or any other aspect of this form to: U.S. Department of the Interior, Bureau of Land Management (1004-0114), Bureau Information Collection Clearance Officer (WO-630), Mail Stop 401 LS, 1849 C St., N.W., Washington, D.C. 20240.

RECEIVED
BLM AZ STATE OFFICE
2016 AUG 22 P 1:42
PHOENIX, ARIZONA

CORRECTED WAIVER
2017

Form 3830-2
(October 2013)

UNITED STATES
DEPARTMENT OF THE INTERIOR
BUREAU OF LAND MANAGEMENT
MAINTENANCE FEE WAIVER CERTIFICATION

336

FORM APPROVED
OMB NO. 1004-0114
Expires: October 31, 2016

426402 437282

SEE INSTRUCTIONS ON PAGE 2

- This small miner waiver is filed for the assessment year beginning on September 1, 2016 and ending on September 1, 2017.
- The undersigned and all related parties owned ten or fewer mining claims, mill, or tunnel sites located and maintained on Federal lands in the United States of America on September 1, 2016.
- The undersigned have performed the assessment work required by law for each mining claim listed prior to filing this waiver and understand that by filing this form, the undersigned must file an affidavit of assessment work with the Bureau of Land Management (BLM) by the December 30th following the filing of this waiver.
- The undersigned understand that if the assessment work obligation has not yet come due under 30 U.S.C. 28 (for those claims in their first assessment year only), a notice of intent to hold reciting this condition must be recorded by the December 30th following the filing of this waiver.
- The undersigned understand that mill and tunnel sites may also be listed on this waiver and be waived from payment of the maintenance fee, and that a notice of intent to hold for these sites is required to be filed with the BLM by the December 30th following the filing of this waiver.
- The undersigned understand and acknowledge that pursuant to 43 U.S.C. 1212 and 18 U.S.C. 1001, the filing or recording of a false, fictitious, or fraudulent document with the BLM may result in a fine of up to \$250,000, a prison term not to exceed five years, or both.
- The mining claims, mill or tunnel sites for which this waiver from payment of the maintenance fees is requested are:

CLAIM OR SITE NAME	BLM RECORDATION SERIAL NUMBER
1. POLARIS	AMC 426402 ✓
2. HERCULES	AME 437282
3.	
4.	
5.	
6.	
7.	
8.	
9.	
10.	

RECEIVED
BLM AZ STATE OFFICE
2016 SEP 28 P 2:41
PHOENIX, ARIZONA

RECEIVED
BLM AZ STATE OFFICE
2016 AUG 22 P 1:41
PHOENIX, ARIZONA

The owner(s) (claimants) of the above mining claims and sites are:

DAVID ESTEIMLE
(Owner's Name - Please Print)

David Esteimle
(Owner's Signature)

7030 S. INDIAN AGENCY RD.
(Owner's Mailing Address)

TUCSON AZ 85746
(City) (State) (Zip Code)

JOE GILBERT MIRELES
(Owner's Name - Please Print)

Joe Gilbert Mireles
(Owner's Signature)

560 N SALERO VIEW RD UNIT #1 VAIL
(Owner's Mailing Address)

AZ 85641
(State) (Zip Code)

LOUIS S GASCA
(Owner's Name - Please Print)

L S Gasca
(Owner's Signature)

3271 N. MASSINGALE RD
(Owner's Mailing Address)

TUCSON AZ 85741
(City) (State) (Zip Code)

(Owner's Name - Please Print)

AC 483 (2017)
ENTERED SEP 07 2016
FB

AC 113 Entered: 2017 WVR CURED
(AC 247 Removed)
ENTERED SEP 29 2016
PB

(Owner's Mailing Address)

(City) (State) (Zip Code)

(Owner's Name - Please Print)	(Owner's Signature)
(Owner's Mailing Address)	(City) (State) (Zip Code)
<div style="border: 1px solid black; padding: 5px; width: fit-content; margin: 0 auto;"> RECEIVED BLM AZ STATE OFFICE 2011 AUG 22 P 1:41 </div>	
(Owner's Name - Please Print)	(Owner's Signature)
(Owner's Mailing Address)	(City) (State) (Zip Code)
<div style="border: 1px solid black; padding: 5px; width: fit-content; margin: 0 auto;"> PHOENIX, ARIZONA </div>	
(Owner's Name - Please Print)	(Owner's Signature)
(Owner's Mailing Address)	(City) (State) (Zip Code)
(Owner's Name - Please Print)	(Owner's Signature)
(Owner's Mailing Address)	(City) (State) (Zip Code)

18 U.S.C. 1001 and 43 U.S.C. 1212 make it a crime for any person knowingly and willfully to make to any department or agency of the United States any false, fictitious or fraudulent statements or representations as to any matter within its jurisdiction.

INSTRUCTIONS

1. This certification is made under the provisions of 43 U.S.C. § 1744 and 30 U.S.C. §28-28k and the regulations thereunder (43 CFR Part 3830).
2. The claimant(s) must fill in the dates in paragraph 1 for the beginning and ending of the assessment year for which this waiver is sought.
3. The claimant(s) must fill in the date in paragraph 2 for the beginning of the assessment year for which this waiver is sought.
4. All claim and site names and BLM serial numbers must be listed for the mining claims, mill sites, and tunnel sites for which the waiver is sought.
5. All owners of the mining claims, mill sites, and tunnel sites and their addresses must be given.
6. This waiver form must be signed by all the claimants or their designated agent, in original form. If an agent is designated, a notarized designation of agent, signed by all of the claimants with proper address given, must be submitted with this waiver.
7. This form must be filed no later than September 1st for the upcoming assessment year in the BLM State Office where the mining claims or sites are recorded, or the waiver cannot be granted by the BLM. (Example: To obtain a waiver for the assessment year 2012, which begins on September 1, 2011, you must qualify for and file for a waiver no later than September 1, 2011, in the proper BLM State Office.)
8. For all mining claims which require assessment work, you must record an affidavit of labor on or before the December 30th immediately following the filing of this waiver. For all other mining claims or sites waived, you must record a notice of intent to hold on or before the December 30th immediately following the filing of this waiver.
9. Mill and tunnel sites may also be listed on this waiver and be waived from payment of the maintenance fee. A notice of intent to hold for these sites is required to be filed by the December 30th following the filing of this waiver.

FOR OFFICIAL USE ONLY

**DEPARTMENT OF THE INTERIOR
BUREAU OF LAND MANAGEMENT
MINING CLAIMS**

Run Date/Time: 09/29/2016 04:00 PM

(LIVE) Serial Register Page

Page 1 of 1

01 10-21-1976;090STAT0090;43USC1744
Case Type 384201: PLACER CLAIM
Claim Name: POLARIS
Commodity :
Case Disposition: ACTIVE
Required Maintenance Fee: \$310.00

Total Acres
27.070

Serial Number
AMC426402
Lead File Number
AMC426402

Name & Address	Int Rel
STEIMLE DAVID E 7030 S INDIAN AGENCY RD TUCSON, AZ 85746-6518	CLAIMANT
MIRELES JOSE GIL 560 N SALERO VIEW RD UNIT 1 VAIL, AZ 85641-6759	CLAIMANT
GASCA LOUIE 3271 W MASSINGALE RD TUCSON, AZ 85741-1740	CLAIMANT

Mer Twp	Rng	Sec	Quadrant	District/Field Office	County
14	0200S	0100E	032 SE	TUCSON FO	PIMA
14	0200S	0100E	033 SW	TUCSON FO	PIMA
14	0210S	0100E	004 NW	TUCSON FO	PIMA
14	0210S	0100E	005 NE	TUCSON FO	PIMA

Act Date	Code	Action	Action Remarks	Receipt Number
01/26/2014	403	LOCATION DATE		
01/29/2014	395	RECORDATION NOTICE RECD	1	2957782
08/22/2016	483	SMALL MINER CERT FILED	2017	
08/27/2015	782	MAINTENANCE FEE PAYMENT	2016;\$310	3379183
08/21/2014	782	MAINTENANCE FEE PAYMENT	2015;\$465	3109047
01/29/2014	484	LOCATION YEAR / MAINTENANCE	2014;\$140	2957782
09/28/2016	113	ADDITIONAL INFO RECEIVED	2017 WVR CURED	
03/09/2015	240	DECLARED N/V IN PART	PATENTED	
03/09/2015	393	DECISION/NOTICE ISSUED	ASSOC PLACER INFO REQ	
01/27/2015	669	LAND STATUS CHECKED		
01/29/2014	501	ACCT ADV IN LEAD FILE	AMC426402	
01/29/2014	685	ADDL MAINTENANCE FEE	2014;\$280	2957782

Line Nr Remarks

**NO WARRANTY IS MADE BY BLM
FOR USE OF THE DATA FOR
PURPOSES NOT INTENDED BY BLM**

**DEPARTMENT OF THE INTERIOR
BUREAU OF LAND MANAGEMENT
MINING CLAIMS**

Run Date/Time: 09/29/2016 04:00 PM

(LIVE) Serial Register Page

Page 1 of 1

01 10-21-1976;090STAT0090;43USC1744
Case Type 384201: PLACER CLAIM
Claim Name: HERCULES
Commodity :
Case Disposition: ACTIVE
Required Maintenance Fee: \$465.00

Total Acres
57.900

Serial Number
AMC437282
Lead File Number
AMC437282

Name & Address	Int Rel
STEIMLE DAVID E 7030 S INDIAN AGENCY RD TUCSON, AZ 85746-6518	CLAIMANT
MIRELES JOSE GIL 560 N SALERO VIEW RD UNIT 1 VAIL, AZ 85641-6759	CLAIMANT
GASCA LOUIE 3271 W MASSINGALE RD TUCSON, AZ 85741-1740	CLAIMANT

Mer Twp Rng Sec	Quadrant	District/Field Office	County
14 0200S 0100E 031	NE,NW ,SW ,SE	TUCSON FO	PIMA

Act Date	Code	Action	Action Remarks	Receipt Number
02/20/2016	403	LOCATION DATE		
03/22/2016	395	RECORDATION NOTICE RECD	1	3519840
08/22/2016	483	SMALL MINER CERT FILED	2017	
03/22/2016	484	LOCATION YEAR / MAINTENANCE	2016;\$155	3519840
09/28/2016	113	ADDITIONAL INFO RECEIVED	2017 WVR CURED	
09/07/2016	393	DECISION/NOTICE ISSUED	AMEND REQ-ALIQ PT LLD	
09/07/2016	393	DECISION/NOTICE ISSUED	ASSOC PLCR INFO REQ	
08/03/2016	669	LAND STATUS CHECKED		
03/22/2016	501	ACCT ADV IN LEAD FILE	AMC437282;	
03/22/2016	685	ADDL MAINTENANCE FEE	2016;\$310	3519840
02/23/2016	404	COUNTY RECORDATION	20160540059;	

Line Nr Remarks

NOTICE!!

These documents have been scanned!

Do not place un-scanned documents beneath this notice!

Do not remove this notice from this file!

GPO Jacket No. 560-102
Print Order 61540
Rise Business Services, LLC
Job=AZ15 5/2/2019



Box Number= AZ15018



Claim Begin-End: AMC437282-AMC437282

5 Miscellaneous



AZ15018-7

AMC437155-AMC437465

United States Department of the Interior
Bureau of Land Management
 DIV OF LANDS, MINRLS & ENERGY
 ONE N CENTRAL AVE
 PHOENIX, AZ 85004 -4427
 Phone: 602-417-9200

Receipt

No: 3669397

Transaction #: 3773667	
Date of Transaction: 09/30/2016	
CUSTOMER:	
DAVID STEIMLE 7030 S INDIAN AGENCY RD TUCSON, AZ 85746-6518 US	

LINE #	QTY	DESCRIPTION	REMARKS	UNIT PRICE	TOTAL
1	1.00	LOCATABLE MINERALS / MINING CLAIMS- NOT NEW-UNADJUD, ONE AUTH NO. ONLY / MINING CLAIM MONEY RECEIVED CASES: AMC437282/\$10.00	AMEND/1	- n/a -	10.00
TOTAL:					\$10.00

PAYMENT INFORMATION					
1	AMOUNT:	10.00	POSTMARKED:	09/28/2016	
	TYPE:	CHECK	RECEIVED:	09/29/2016	
	CHECK NO:	9756			
	NAME:	STEIMLE, DAVID E 7030 S INDIAN AGENCY RD TUCSON AZ 85746-6518 US			

REMARKS

This receipt was generated by the automated BLM Collections and Billing System and is a paper representation of a portion of the official electronic record contained therein.

7030 S. Indian Agency Rd.
Tucson, Arizona 85746

Tuesday, September 27, 2016

Bureau of Land Management
Arizona State Office
One North Central Avenue, Suite 800
Phoenix, Arizona 85004-4427


RECEIVED
BLM AZ STATE OFFICE
2016 SEP 29 P 1:57
PHOENIX, ARIZONA

Ref: 3800 (9310) RE AMC 437282 AMENDMENT

Attention: Rodney Ebert

Enclosed, you will find the Amendment to AMC 437282, A \$10 check and the notarized documents from all three claim owners (David Steimle, Jose G. Mireles, Louie Gasca).

Also, is a photocopy of the receipt for having the Amendment recorded with Pima County.



David E. Steimle

7030 S. Indian Agency Rd.
Tucson, Arizona 85746


Tuesday, September 20, 2016

Bureau of Land Management
Arizona State Office
One North Central Avenue, Suite 800
Phoenix, Arizona 85004-4427

RECEIVED
BLM AZ STATE OFFICE
2016 SEP 29 P 1:51
PHOENIX, ARIZONA


Ref: 3800 (9310) RE AMC 437282

I, David E, Steimle, authorized and am aware that I am listed as a locator on the location notice for AMC 437282 (HERCULES). I have a bona fide interest in this claim and I located the claim independently, for my own self-interest and in good faith. I certify that this claim is in no way being located for the benefit of a company, corporation, or another individual in order to gain additional acreage they are not entitled to in accordance with the law.


David E. Steimle


9/20/16
Date

AMC 437282



STATE OF ARIZONA
COUNTY OF PIMA

Sworn to (or affirmed) and subscribed before me
this 20 day of SEPT: 20 16, by DAVID EDWARD STEIMLE

 MARIA GUADALUPE ALLEN
Notary Public's Signature Notary Name

Personally Known _____ OR
Type of Identification Produced AZ-DL # J01860847

Exp- 01-14-2022

560 N. Salero View Rd, Unit #1.
Vail, Arizona 85641


Tuesday, September 21, 2016

Bureau of Land Management
Arizona State Office
One North Central Avenue, Suite 800
Phoenix, Arizona 85004-4427

RECEIVED
BLM AZ STATE OFFICE
2016 SEP 29 P 1:57
PHOENIX, ARIZONA

Ref: 3800 (9310) RE AMC 437282


I, Jose Gilbert Mireles, authorized and am aware that I am listed as a locator on the location notice for AMC 437282 (HERCULES). I have a bona fide interest in these claims and I located the claims independently, for my own self-interest and in good faith. I certify that these claims are in no way being located for the benefit of a company, corporation, or another individual in order to gain additional acreage they are not entitled to in accordance with the law.


Jose Gilbert Mireles

9-23-16
Date

STATE OF ARIZONA
COUNTY OF PIMA





AMC 437282

3271 N. Massingale Rd.
Tucson, Arizona 85741

September 21, 2016
Bureau of Land Management
Arizona State Office
One North Central Avenue, Suite 800
Phoenix, Arizona 85004-4427

RECEIVED
BLM AZ STATE OFFICE
2016 SEP 29 P 1:57
PHOENIX, ARIZONA

Ref: 3800 (9310) RE AMC 437282

I, Louis Gasca, authorized and am aware that I am listed as a locator on the location notice for AMC 437282 (HERCULES). I have a bona fide interest in this claim and I located the claims independently, for my own self-interest and in good faith. I certify that this claim is in no way being located for the benefit of a company, corporation, or another individual in order to gain additional acreage they are not entitled to in accordance with the law.

LSA

Louis Gasca

9/22/16

Date

AMC 437282

State of Arizona

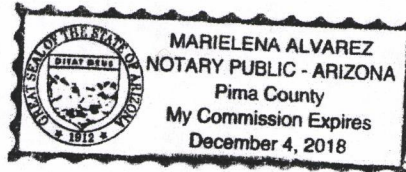
County of Pima

The foregoing instrument was acknowledged before me this 22 day of Sept 20 16

By LOUIS Gasca

Notary Public L. Alvarez

My Commission Expires: 12.4.18



1:21

1:21 1:21 1:21

1:21

AM

1:21

AM

AM

AM


AM

Saturday, February 20th, 2016

Bureau of Land Management
Arizona State Office
One North Central Avenue, Suite 800
Phoenix, Arizona 85004-4427


Ref: HERCULES Mining Claim

We, the undersigned, are listed as locators on the location notice for HERCULES mining claim. We have a bona fide interest in this claim and we located the claim independently, for our own self-interest and in good faith. We certify that this claim is in no way being located for the benefit of a company, corporation, or another individual in order to gain additional acreage they are not entitled to in accordance with the law.



David E. Steimle

2/20/16
Date



Jose Gilbert Mireles

2-20-16
Date



Louie Gasca

2/20/16
Date

AHC431282

RECEIVED
BLM AZ STATE OFFICE
2016 MAR 22 P 3:11
PHOENIX, ARIZONA

NOTICE!!

These documents have been scanned!

Do not place un-scanned documents beneath this notice!

Do not remove this notice from this file!

GPO Jacket No. 560-102
Print Order 61540
Rise Business Services, LLC
Job=AZ15 5/2/2019



Box Number= AZ15018



Claim Begin-End: AMC437282-AMC437282

6 Location Notices-Amendments and Supporting Documents



AZ15018-7 AMC437155-AMC437465

MINING CLAIM STATUS REPORT

Data Entered: 03/28/16 pm

MTP Checked By: PET
GEO Checked By: PET

LEAD SERIAL NUMBER: AMC 437282 thru AMC _____

NUMBER OF CLAIMS & TYPE:

LODE

PLACER
1
ASSOCIATION PLACER

MILL SITE

TUNNEL SITE

CHARGES:

Location Fee @ \$37 = \$ 37⁰⁰
Processing Fee @ \$20 = \$ 20⁰⁰
Maintenance Fee @ \$155 = \$ 155⁰⁰
Add'l Maint Fee for Assoc Placer = \$ 310⁰⁰
SUBTOTAL \$ 522⁰⁰

Other Fees \$ _____

Other Fees \$ _____
TOTAL \$ 522⁰⁰

TOTAL ACREAGE: 115.7 Per Claim
(Placer Only)

NUMBER OF LOCATORS: 3

DOCUMENTS RECEIVED VIA: Over-the-Counter Mail **TIMELY FILED:** Yes No

LEGAL DESCRIPTION: T 205 R 10E SEC 31
T _____ R _____ SEC _____
T _____ R _____ SEC _____
T _____ R _____ SEC _____
T _____ R _____ SEC _____

BLM FOREST SERVICE (AND STATE) SUBJ TO PL 359: Yes No
WILDERNESS AREA

SPLIT ESTATE: N/A SX PX OTHER
SRHA Was proper Notice filed if located on SHRA Land? Yes No

RECONVEYED MINERALS ON BLM LAND REQUIRE OPENING ORDER FROM 1944 TO 1993:

Open to Entry On _____ N/A

COMMENTS/STATUS: VOID PARTIALLY VOID PVT MINERALS WITHDRAWN LANDS
OTHER

1114282 - mins OK spoke with Amy - may need amended to conform to aliquot parts. David Steimle will send a notice for proper Statement & must reduce to describe in aliquot parts.
 Claimant acknowledges that portions of the following claim(s) site(s) may be void or voidable.

Printed Name of Claimant DAVID STEIMLE Signature of Claimant [Signature]

*****FINAL ADJUDICATION*****

DATE 8-3-16 INITIALS RE

ANC 437282

LOCATION NOTICE FOR PLACER MINING CLAIM

Amendment BLM Serial # 437282

NOTICE IS HEREBY GIVEN that the HERCULES
placer mining claim has been located by
DAVID STEIMLE whose current mailing
address is 7030 S. INDIAN AGENCY RD
TUCSON ARIZONA 85746

RECEIVED
BLM AZ STATE OFFICE
2016 SEP 29 P 1:51
PHOENIX, ARIZONA
BLM
Date
Stamp

The general course of this claim is NORTH TO SOUTH and it is situated in PIMA
County, Arizona. This claim is 2440 feet in length and 1000 feet in width.

40.4 Total Claim Acreage. This claim runs from the location monument on which this location notice is
posted at the SW corner of the claim approximately 2640 feet in a NORTH direction to the
end line and 1000 feet in a EAST direction to the NE CORNER end line. This claim is
marked by ~~four~~ SIX monuments, one at each corner of the claim.

The location monument on which this notice is posted is situated within Section 31, Township
20S, Range 10E, Gila Salt River Base and Meridian, Arizona. This claim encompasses
portions of the following legal subdivision(s) if located by legal subdivision or the following quarter section(s),
section(s), Township(s) and Range(s) W2SWNE, E2E2SE NW, E2E2NESW
Gila Salt River Base and Meridian, Arizona.

The locality of this claim with reference to some natural object or permanent monument and additional information
(if any) concerning its locality are as follows: Approx 2970 FT IN A SW DIRECTION
FROM THE CORNER OF SEC 31 T 20S R 10E G+SR B+M PIMA CO. ARIZONA

The above information is shown on the attached map.

DATED AND POSTED on the ground this 24th day of SEPTEMBER 2016.

LOCATOR(s) AGENT

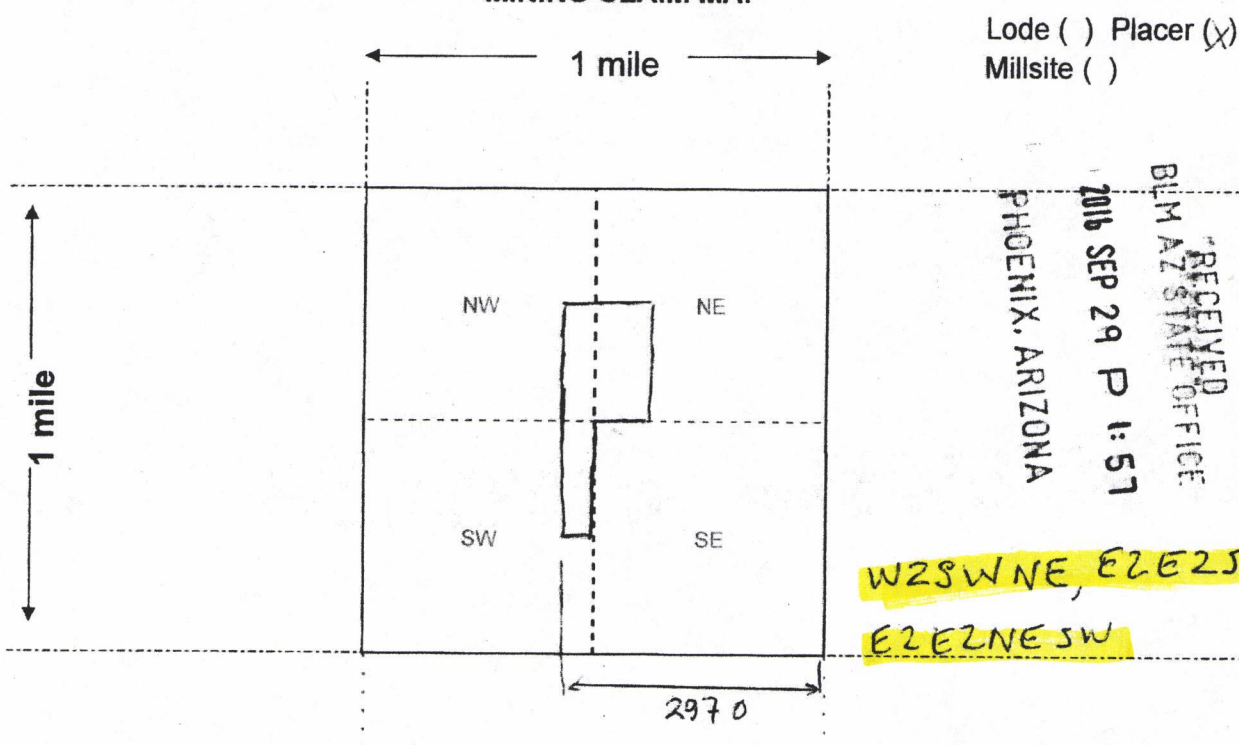
Print Name(s) DAVID ESTEIMLE JOSE GILBERT MIRELES LOUIE GASCA
Signature(s) [Signatures] 9/27/16

Form MCF102
Revised July 2014

NO CHANCE TO ACRES
LID does equal 20a.

AMC 437282

MINING CLAIM MAP



Scale: 1" = 2000 feet



1. The above map depicts the HERCULES mining claim, which is located in Section (s) 31, Township 20S, Range 10E, Gila and Salt River Base and Meridian, PIMA County, Arizona. Total claim acreage is _____
2. The type of corner and location monuments used are as follows: _____
3. The bearings and distances in degrees and feet between claim corners and to a public land survey monument are as depicted on the map.
4. If the claim is a placer or millsite claim with exterior limits conforming to legal subdivisions of the public survey, provide a legal description of the claim _____

Form MCF100a
Revised July 2014

This form is available from the Arizona Geology Survey and may be reproduced.

AME437282



SEQUENCE: 20160540059
NO. PAGES: 3
LOCATN 02/23/2016
10:00:27
MAIL
AMOUNT PAID: \$10.00

W
DAVID STEIMLE
7030 S INDIAN AGENCY RD
TUCSON AZ 85746

LOCATION NOTICE FOR PLACER MINING CLAIM

NOTICE IS HEREBY GIVEN that the HERCULES
placer mining claim has been located by
DAVID STEIMLE whose current mailing
address is 7030 S INDIAN AGENCY RD
TUCSON, AZ 85746

RECEIVED
PIMA STATE OFFICE
2016 MAR 22 P 3:11
HERCULES, ARIZONA
BLM
Date
Stamp

The general course of this claim is NORTH TO SOUTH and it is situated in
PIMA County, Arizona.

This claim is 2800' feet in length and 600' + 1200' feet in width. This claim runs from the
location monument on which this location notice is posted approximately ONE feet in a NORTHERLY
direction to the NORTH end line and 2799 feet in a SOUTHERLY section to the SOUTH end line.
This claim is marked by four monuments, one at each corner of the claim.

The location monument on which this notice is posted is situated within Section 31, Township
20 S, Range 10 E, Gila Salt River Base and Meridian, Arizona. This claim encompasses
portions of the following legal subdivision(s) if located by legal subdivision or the following quarter section (s),
section (s), Township (s) and Range (s): Amend LLD map to W2SWNE E202SENW
E202SW
Gila Salt River Base and Meridian, Arizona.

The locality of this claim with reference to some natural object or permanent monument and additional
information (if any) concerning its locality are as follows: APPROX. 3250' IN A S.W. DIRECTION
FROM THE CORNER OF SEC 31 T 20S R 10E G&SR B&M

PIMA CO. ARIZONA
DATED AND POSTED on the ground this 20 day of FEBRUARY 2016
9 day of DECEMBER, 2012

LOCATOR(S) DAVID STEIMLE 7030 S. Indian Agency Rd Tucson, AZ 85746
GIL MIRELES 560 N. SALERO VIEW Rd. #1 VAIL, AZ 85641
LOUIE GASCA 3271 N. MASSINGALE RD TUCSON, AZ 85741

This form is available from the Arizona Department of Mines & Mineral Resources and may be reproduced.

David Steimle 2/20/16
DAVID STEIMLE

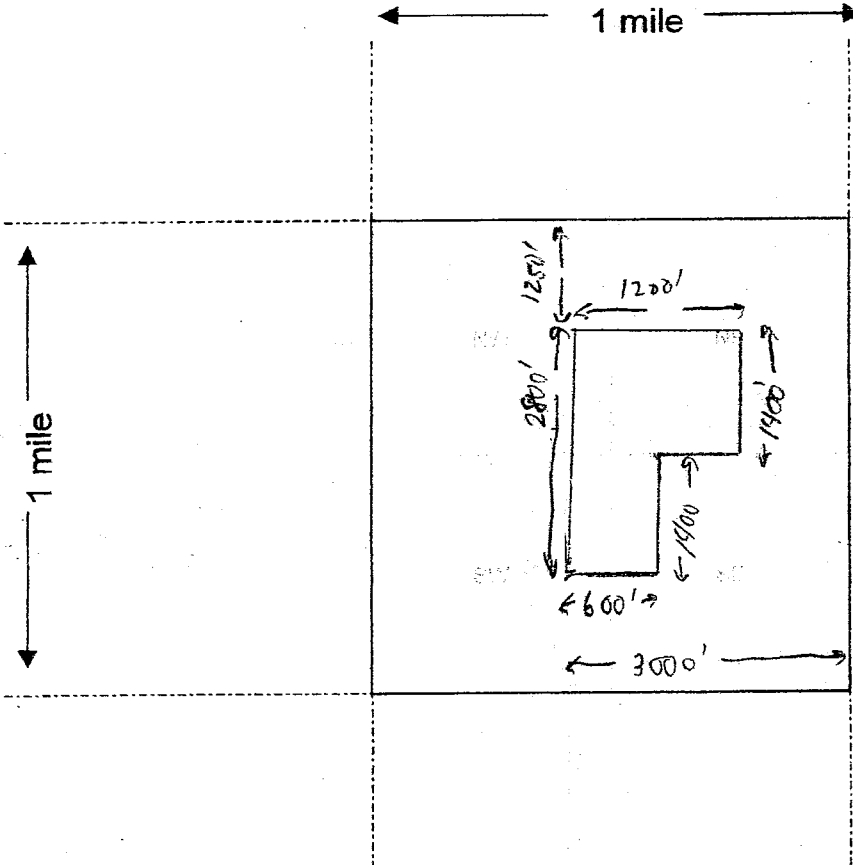
Jose Gilbert Mireles 2/20/16
JOSE GILBERT MIRELES

Louie Gasca 2/20/16
LOUIE GASCA

ANCH 37282

MINING CLAIM MAP

Lode () Placer (X)



RECEIVED
 ULM AZ STATE OFFICE
 2016 MAR 22 P 3:11
 PHOENIX, ARIZONA

Scale : 1" = 2000 feet



AMC437282

1. The above map depicts the HERCULES mining claim, which is located in Section (s) 31, Township 20S, Range 10E, Gila and Salt River Base and Meridian, PIMA County, Arizona.

2. The type of corner and location monuments used are as follows: 2' PVC PIPE

3. The bearings and distances in degrees and feet between claim corners are as depicted on the map.

Form MCF100a
 Revised July 2005

DEPARTMENT OF INTERIOR
BUREAU OF LAND MANAGEMENT

Input Parameters for Geographic Report with Land

System Id = CR

Admin State = AZ

Geo State =

Casetype Begins With

Case Disp Txt =

Mer Twp Rng = 14 0200S 0100W

Section = 31, 999

Mtrs =

Commodity =

Commodity Txt =

Pending Org =

Pend Org Decode =

Total Rows Returned: 0

← ← Truly filed?

questionable

The United States of America,

To all to whom these presents shall come, Greeting:

WHEREAS, under the provisions of Section 8 of the Act of June 28, 1934 (48 Stat. 1269), entitled "An Act To stop injury to the public grazing lands by preventing overgrazing and soil deterioration, to provide for their orderly use, improvement, and development, to stabilize the livestock industry dependent upon the public range, and for other purposes," as amended by Section 3 of the Act of June 26, 1936 (49 Stat. 1976), the State of Arizona, in exchange for certain other lands situated in said State, has selected the following described tracts of land:

Gila and Salt River Meridian, Arizona.

Township seven south of Range thirteen east.

The southwest quarter of the southeast quarter of Section twenty-seven, the north half of the northwest quarter of Section twenty-eight and the northwest quarter of the northeast quarter of Section thirty-four.

Township eight south of Range eighteen east.

The east half of the northwest quarter of Section nine and the north half of the southwest quarter and the northwest quarter of the southeast quarter of Section twelve.

Township two south of Range thirteen east.

The north half of the northwest quarter of Section twenty-five.

Township twenty south of Range ten east.

The northeast quarter of Section thirty-one, containing, in the aggregate, six hundred acres, according to the Official

